PROJECT ID: LACRO15-0804
WITH:

COUNTY: LA CROSSE

HOLMEN DRIVE IMPROVEMENT PROJECT

HOLMEN DRIVE (CTH HD)

US 53 - MCHUGH RD

LA CROSSE COUNTY

Final Layout Plan for Village Approval 9/15/2016

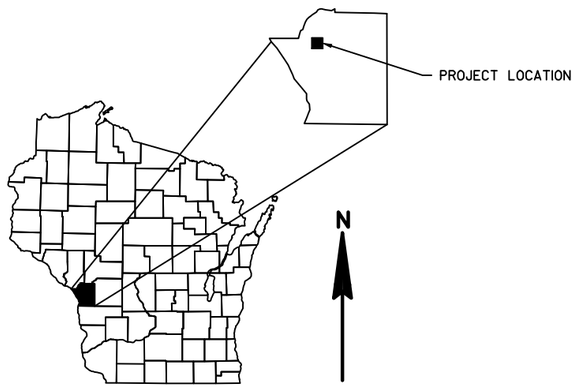

COUNTY PROJECT NUMBER
LACRO15-0804

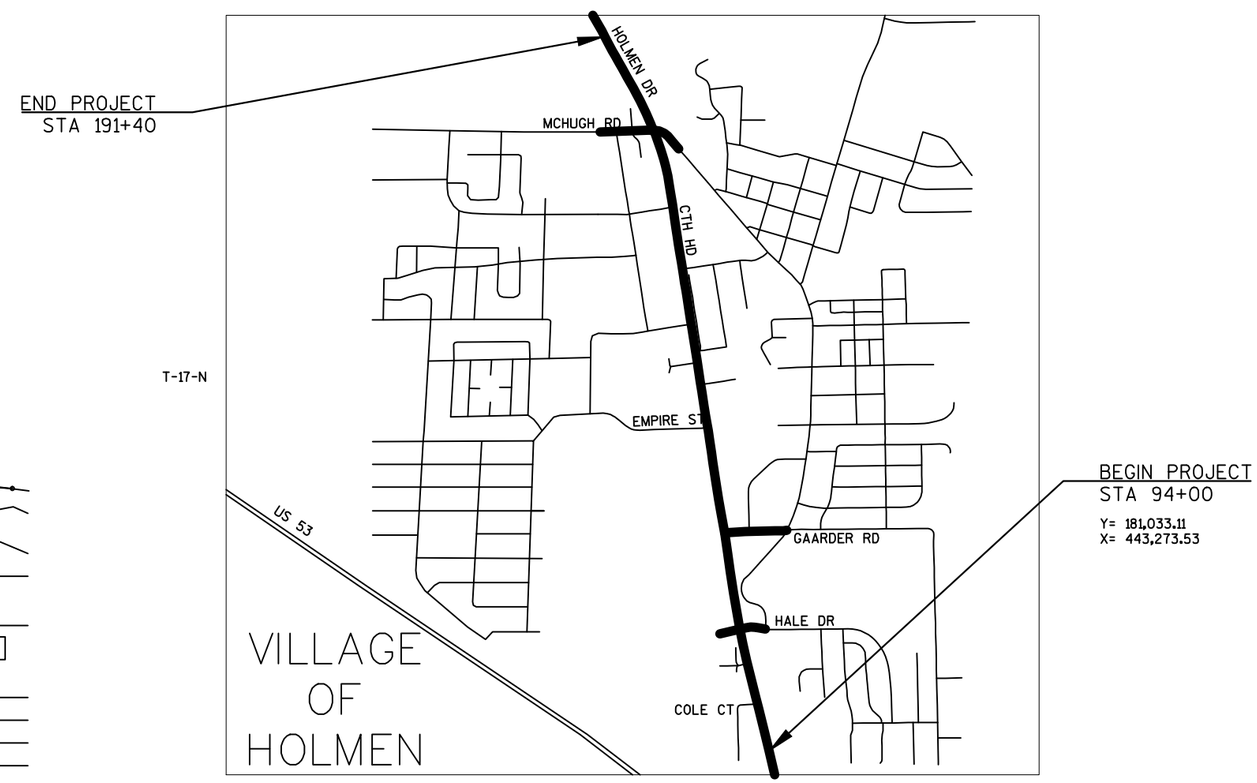

LAYOUT

SCALE 0 2000 FT

TOTAL NET LENGTH OF CENTERLINE = 1.845 MI

COORDINATES ON THIS PLAN ARE REFERENCED TO THE WISCONSIN COUNTY COORDINATES SYSTEM (WCCS), LA CROSSE COUNTY

DESIGN DESIGNATION

A.A.D.T.	(2015)	= 11,600
A.A.D.T.	(2040)	= 14,800
D.H.V.		= 1710
D.D.		= 50/50
T.		= 6.0%
DESIGN SPEED		= 35MPH
ESALS		= 2,100,000

CONVENTIONAL SYMBOLS

PLAN
- CORPORATE LIMITS
- PROPERTY LINE
- LOT LINE
- LIMITED HIGHWAY EASEMENT
- EXISTING RIGHT OF WAY
- PROPOSED OR NEW R/W LINE
- SLOPE INTERCEPT
- REFERENCE LINE (300'EB')
- EXISTING CULVERT
- PROPOSED CULVERT (Box or Pipe)
- COMBUSTIBLE FLUIDS (CAUTION)
- MARSH AREA
- WOODED OR SHRUB AREA

PROFILE
- GRADE LINE
- ORIGINAL GROUND
- MARSH OR ROCK PROFILE (To be noted as such) (ROCK)
- SPECIAL DITCH (LABEL)
- GRADE ELEVATION (95.36)
- CULVERT (Profile View)

UTILITIES
- ELECTRIC — E —
- FIBER OPTIC — FO —
- GAS — G —
- SANITARY SEWER — SAN —
- STORM SEWER — SS —
- TELEPHONE — T —
- WATER — W —
- UTILITY PEDESTAL
- POWER POLE
- TELEPHONE POLE

ACCEPTED FOR

Village of Holmen

(Date) (Signature & Title of Official)

ACCEPTED FOR

County of La Crosse

(Date) (Signature & Title of Official)

ORIGINAL PLANS PREPARED BY

KNIGHT
Engineers & Architects
700 N Third Street
Suite 104
La Crosse, WI 54601
Phone: (608) 519-1455

(Date) (Signature)

E

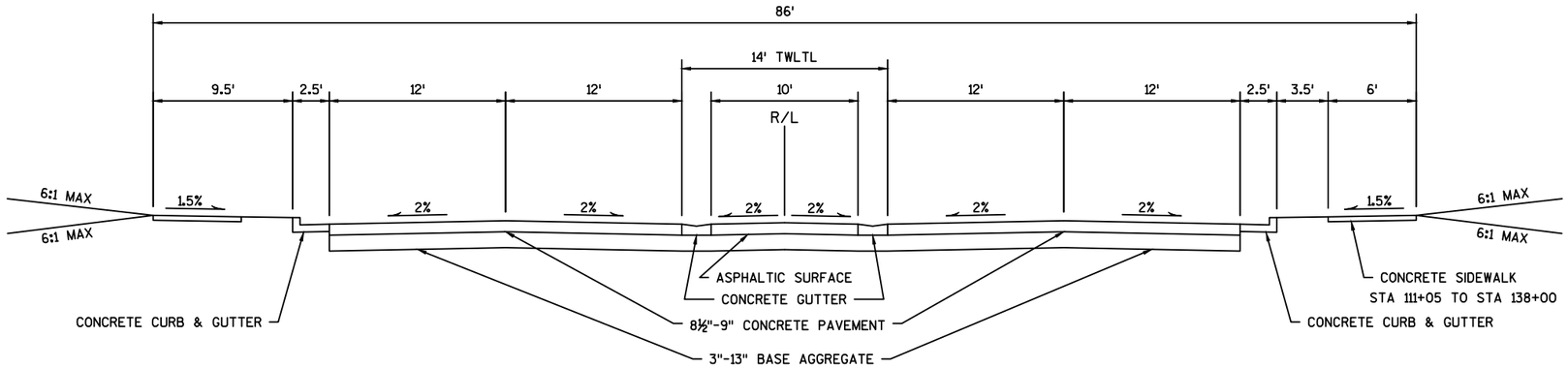

TYPICAL EXISTING SECTION

STA 105+22 TO STA 138+00

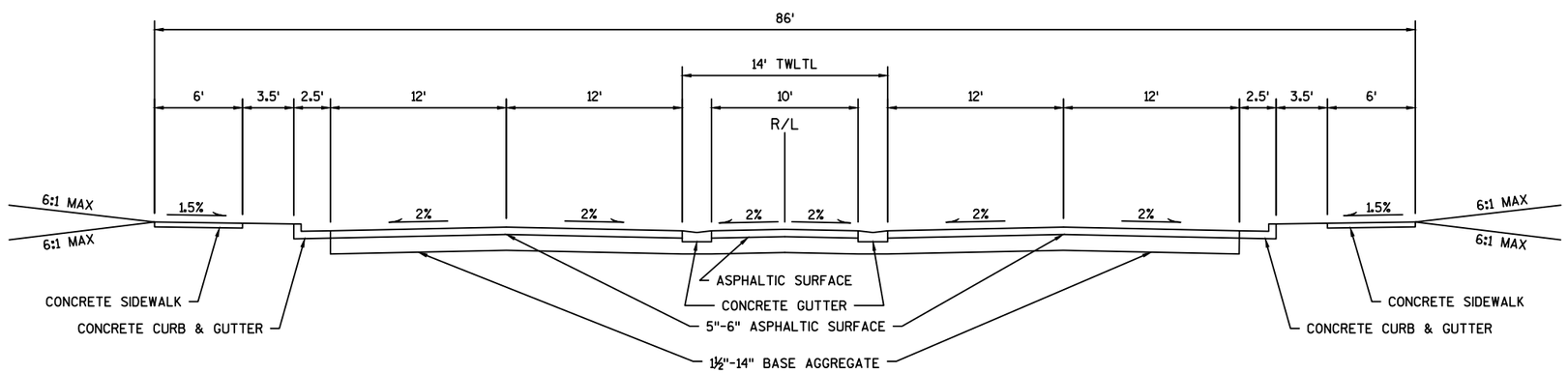

TYPICAL EXISTING SECTION

STA 138+00 TO STA 191+40

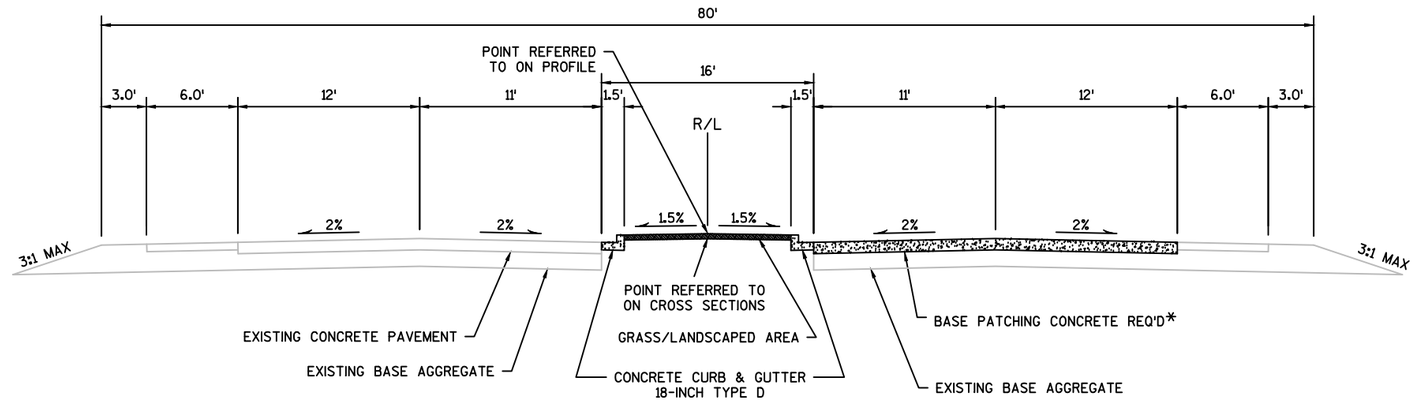

TYPICAL PROPOSED SECTION

STA 94+00 TO STA 100+00

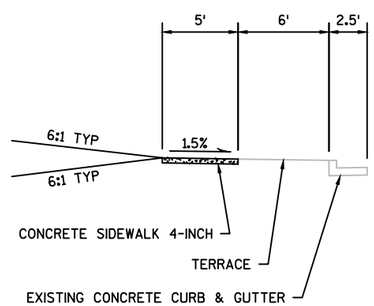

SIDEWALK SECTION

STA 131+50 TO STA 135+00

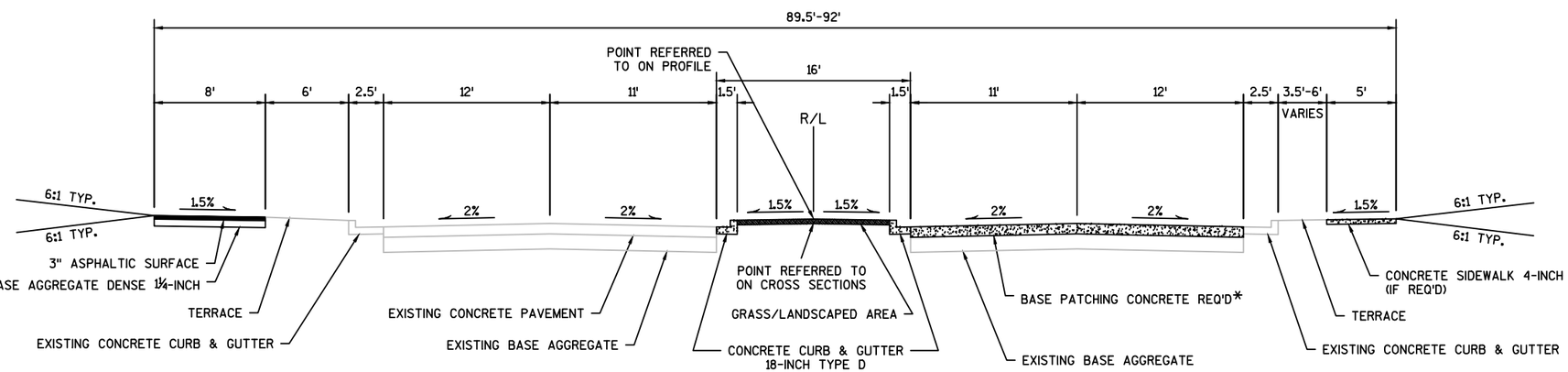

TYPICAL PROPOSED SECTION

STA 100+00 TO STA 135+00

*LOCATIONS SHOWN ELSEWHERE ON PLANS

PROJECT NO:LACR015-0804	HWY:HOLMEN DR/CTH HD	COUNTY:LA CROSSE	TYPICAL SECTIONS	SHEET	E

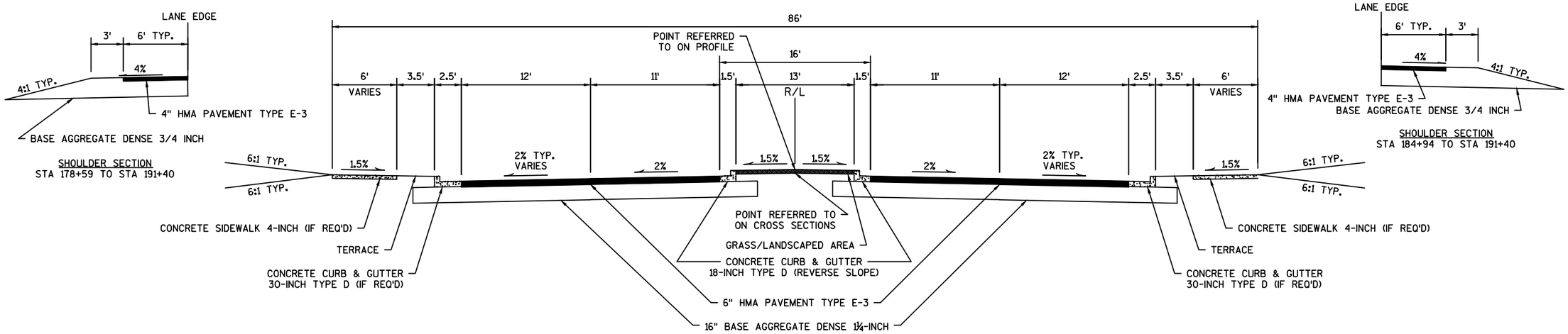

TYPICAL PROPOSED SECTION

STA 135+00 TO STA 191+40

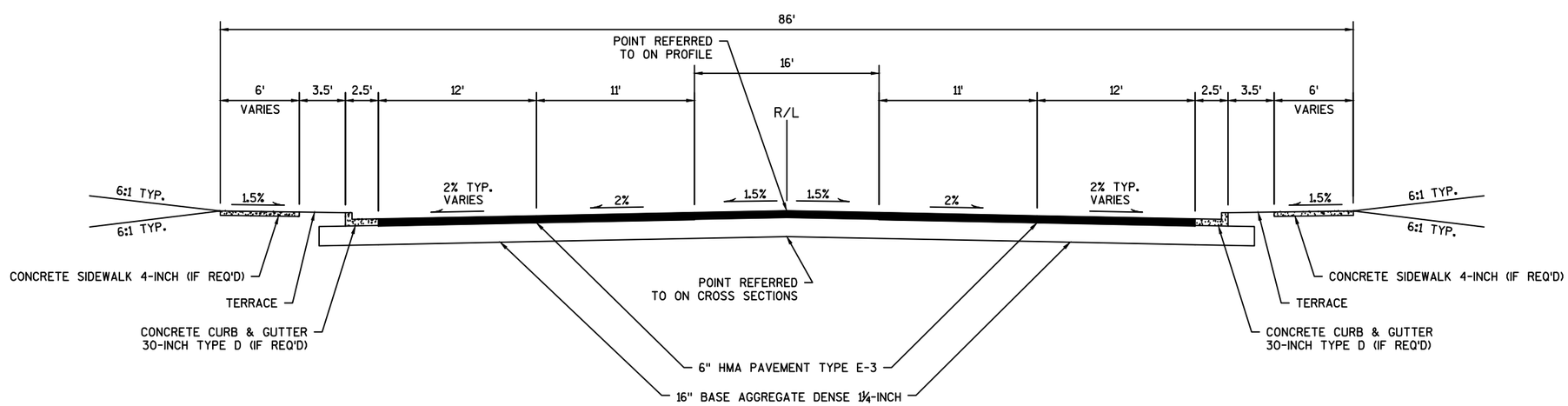

TYPICAL PROPOSED SECTION-TWLTL

STA 139+00 TO STA 141+64
STA 142+61 TO STA 146+68
STA 153+47 TO STA 156+00
STA 170+72 TO STA 172+24

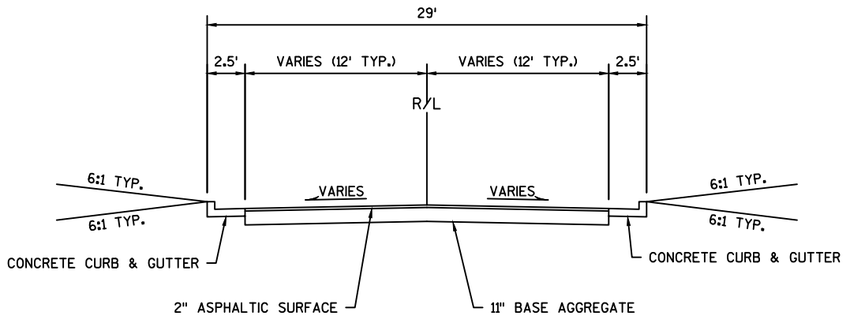

TYPICAL EXISTING SECTION

SIDE ROADS

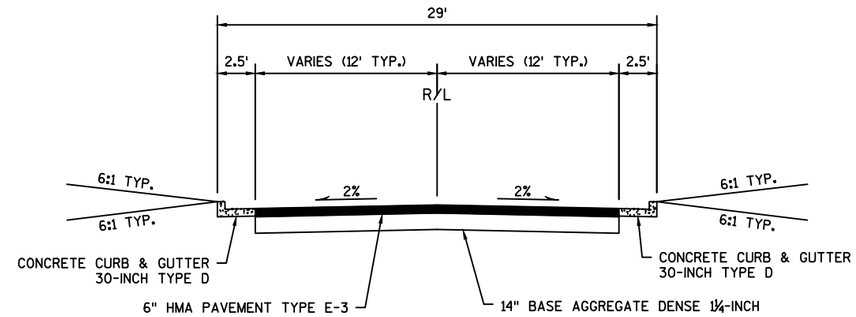

TYPICAL PROPOSED SECTION

SIDE ROADS

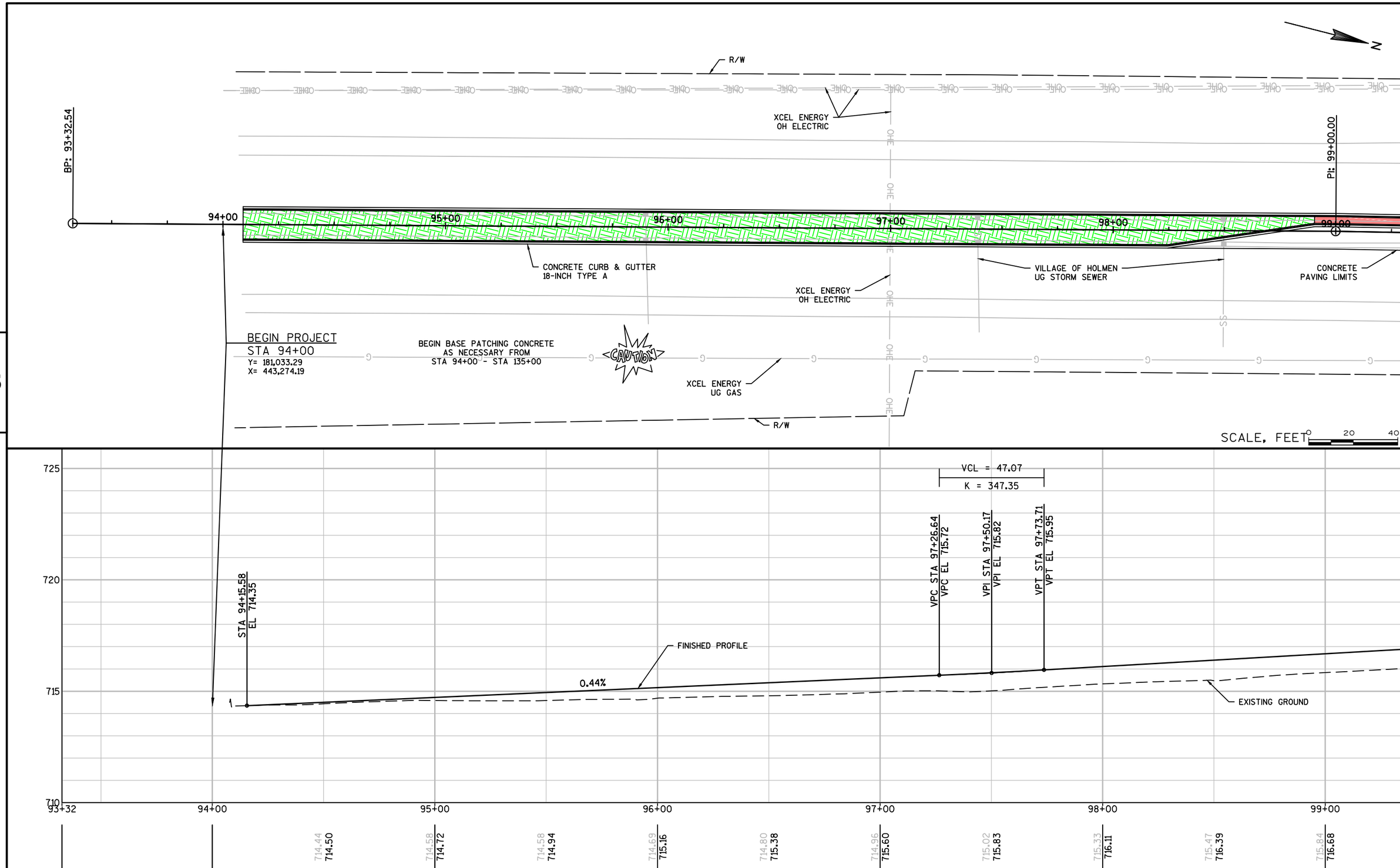

PROJECT NO:LACR015-0804	HWY:CTH HD (HOLMEN DR)	COUNTY:LA CROSSE	PLAN AND PROFILE: HOLMEN DR	SHEET	E

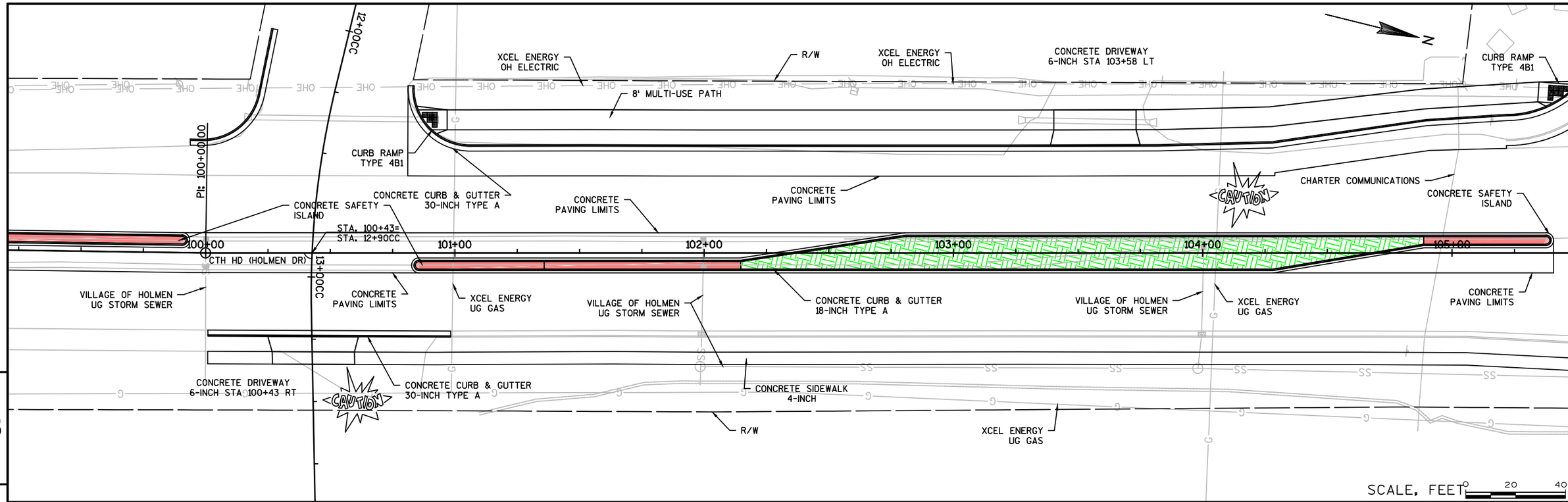

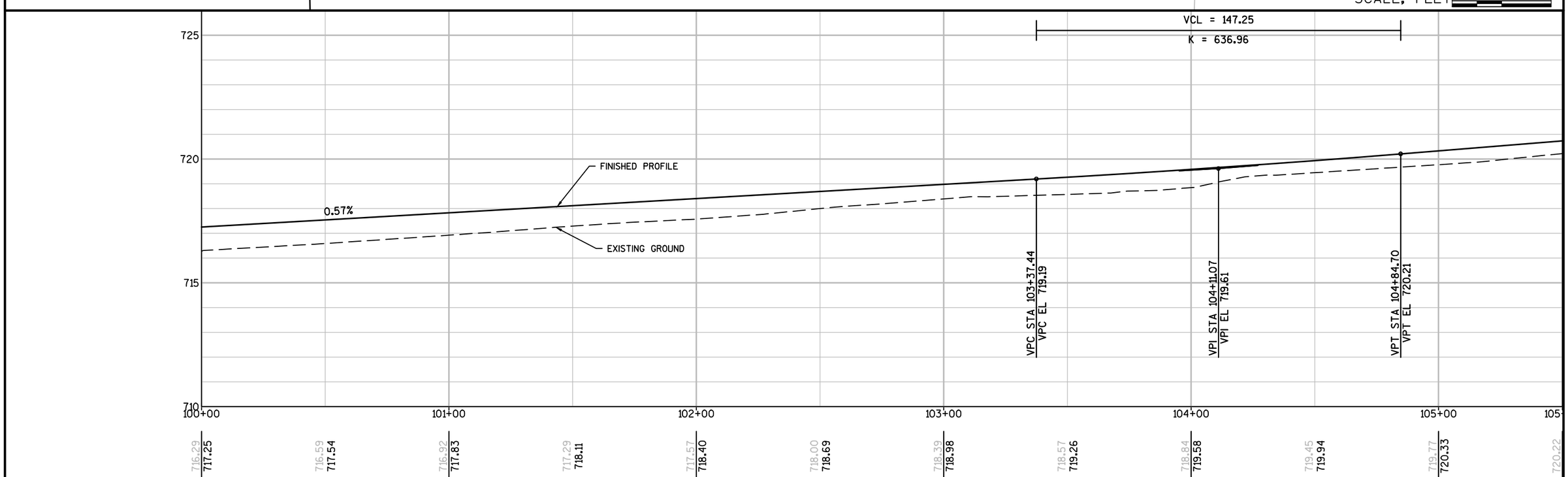

PROJECT NO:LACR015-0804	HWY:CTH HD (HOLMEN DR)	COUNTY:LA CROSSE	PLAN AND PROFILE: HOLMEN DR	SHEET	E

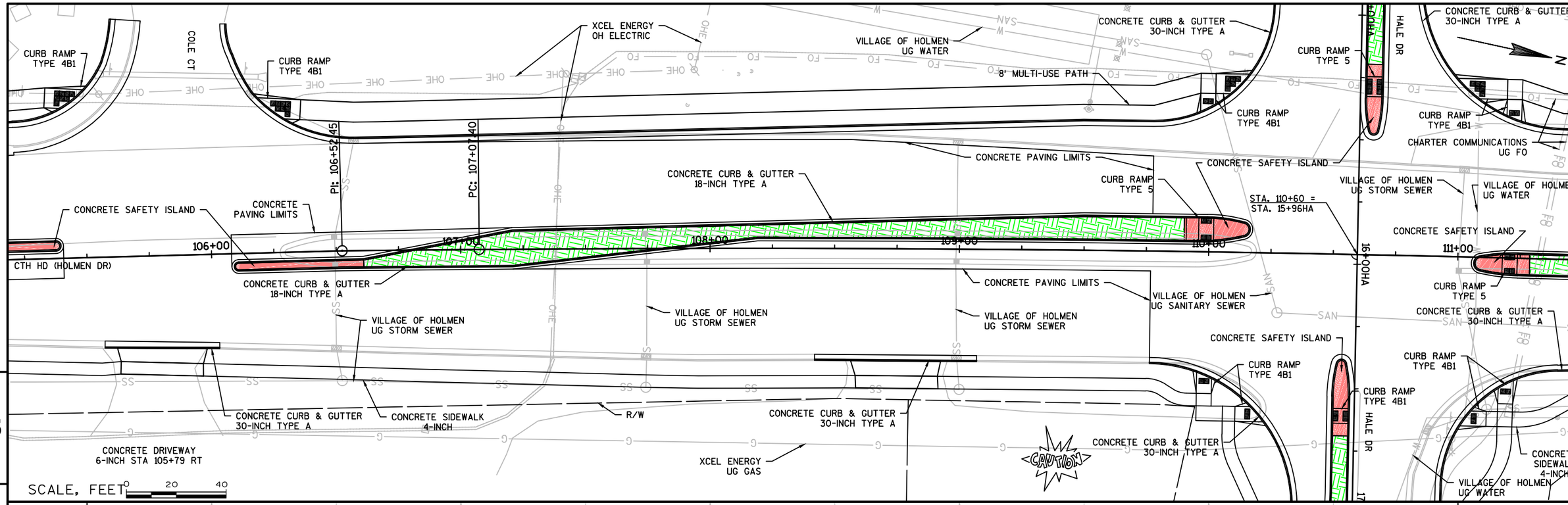

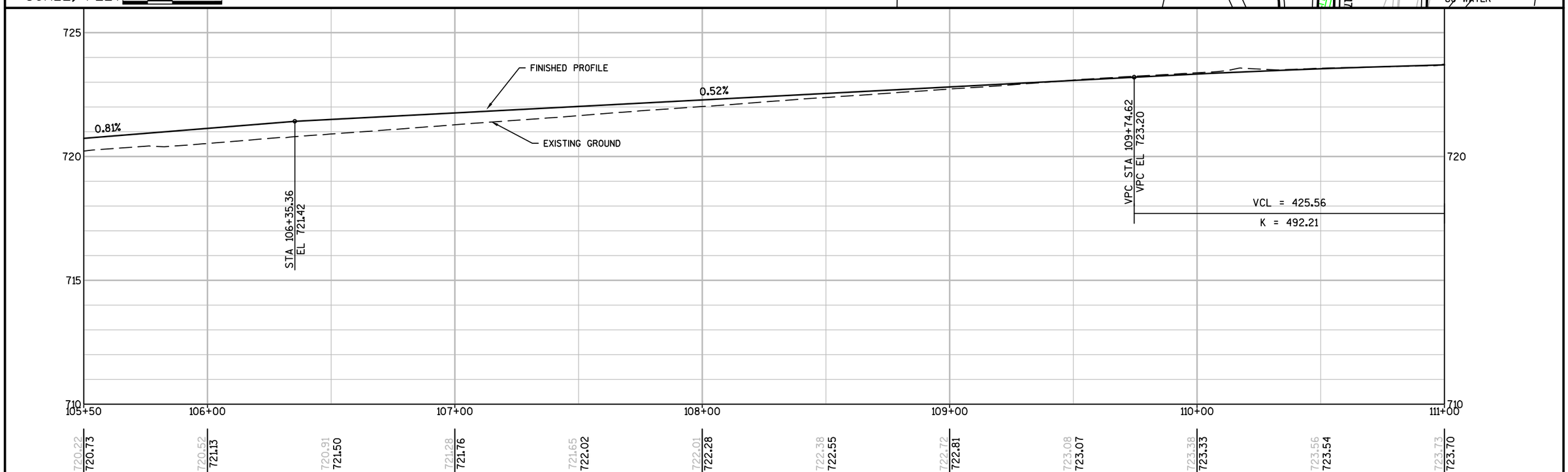

PROJECT NO:LACR015-0804	HWY:CTH HD (HOLMEN DR)	COUNTY:LA CROSSE	PLAN AND PROFILE: HOLMEN DR	SHEET	E

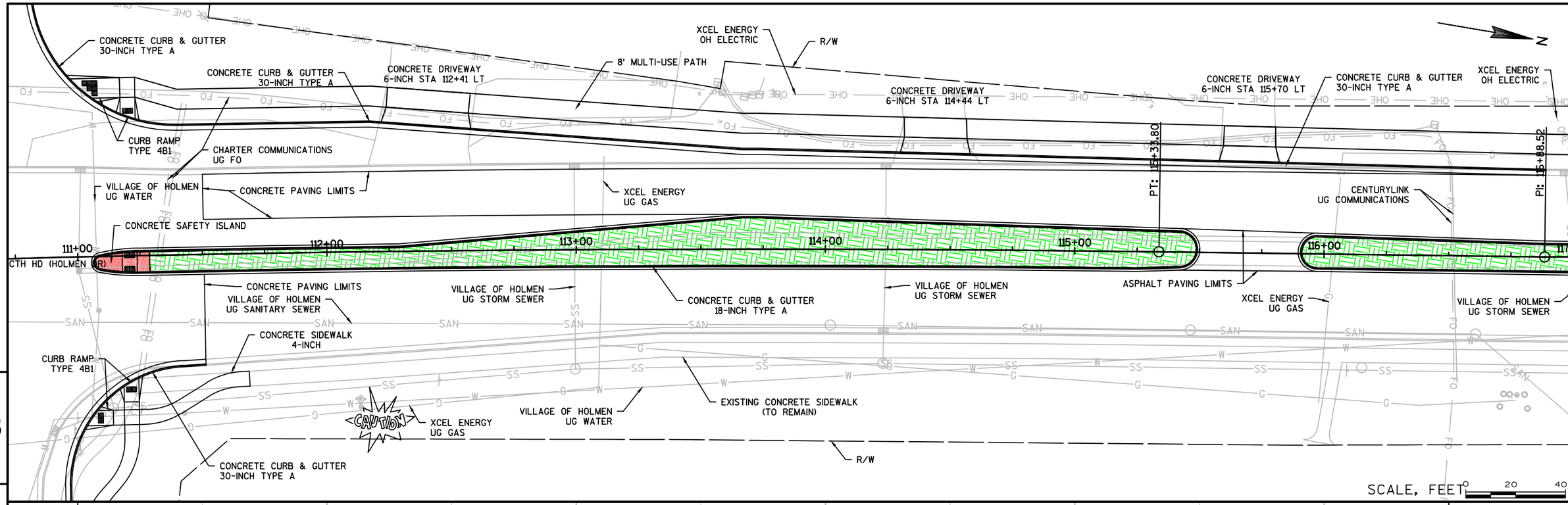

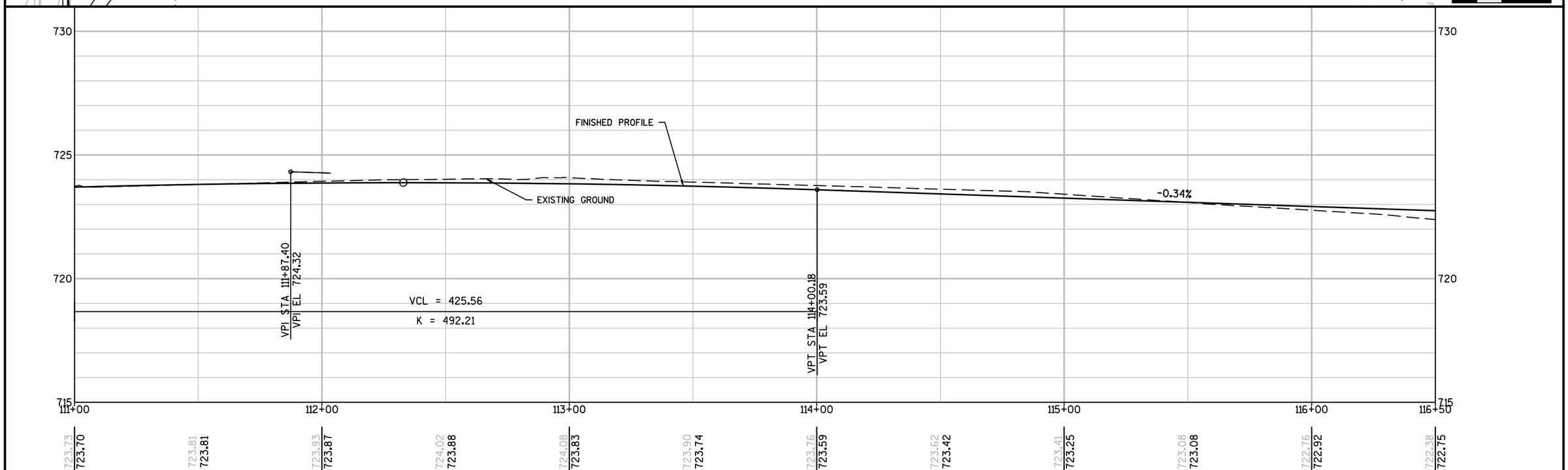

PROJECT NO:LACR015-0804	HWY:CTH HD (HOLMEN DR)	COUNTY:LA CROSSE	PLAN AND PROFILE: HOLMEN DR	SHEET	E

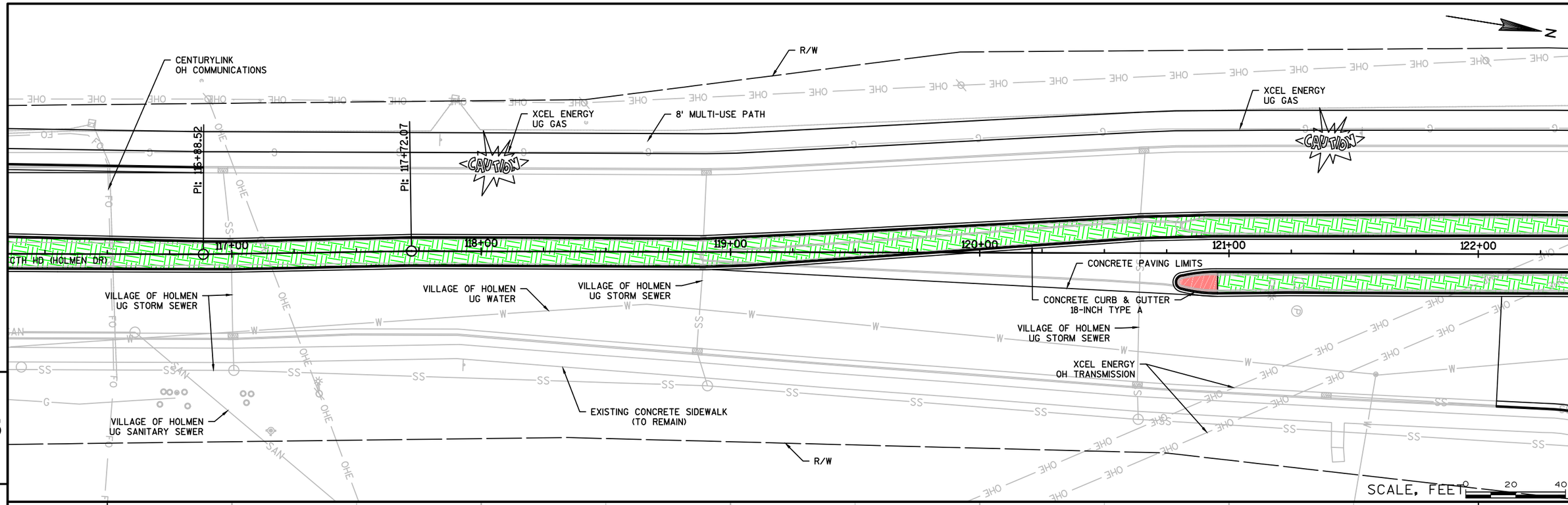

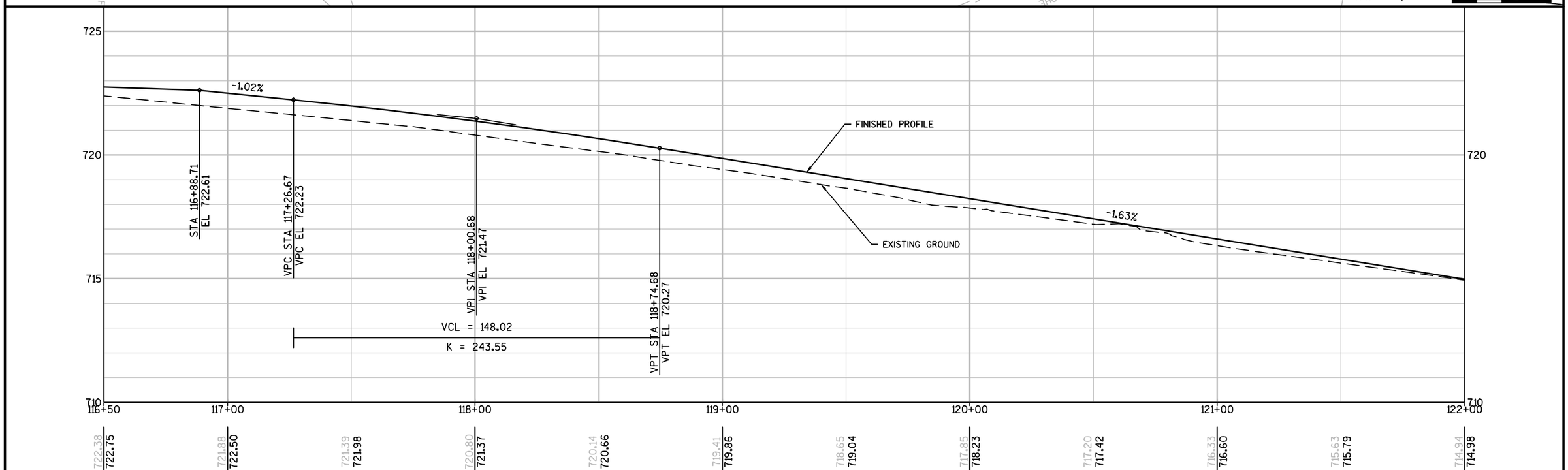

PROJECT NO: LACR015-0804	HWY: CTH HD (HOLMEN DR)	COUNTY: LA CROSSE	PLAN AND PROFILE: HOLMEN DR	SHEET	E

FILE NAME : W:\7234\CAD\TEMP\LACR015-0804\SHEETSPLAN\050101_PP.DWG
LAYOUT NAME - 050104_PP
PLOT DATE : 9/15/2016 3:44 PM PLOT BY : ANDERSEN, KEVIN PLOT NAME : PLOT SCALE : 1 IN:40 FT

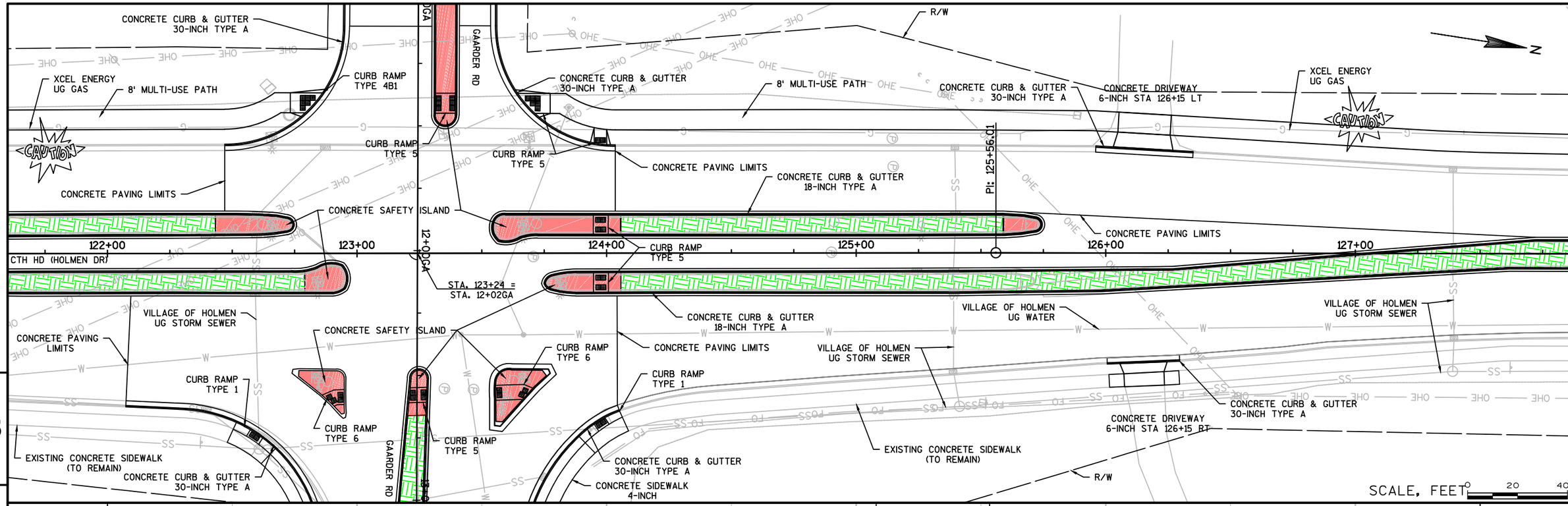

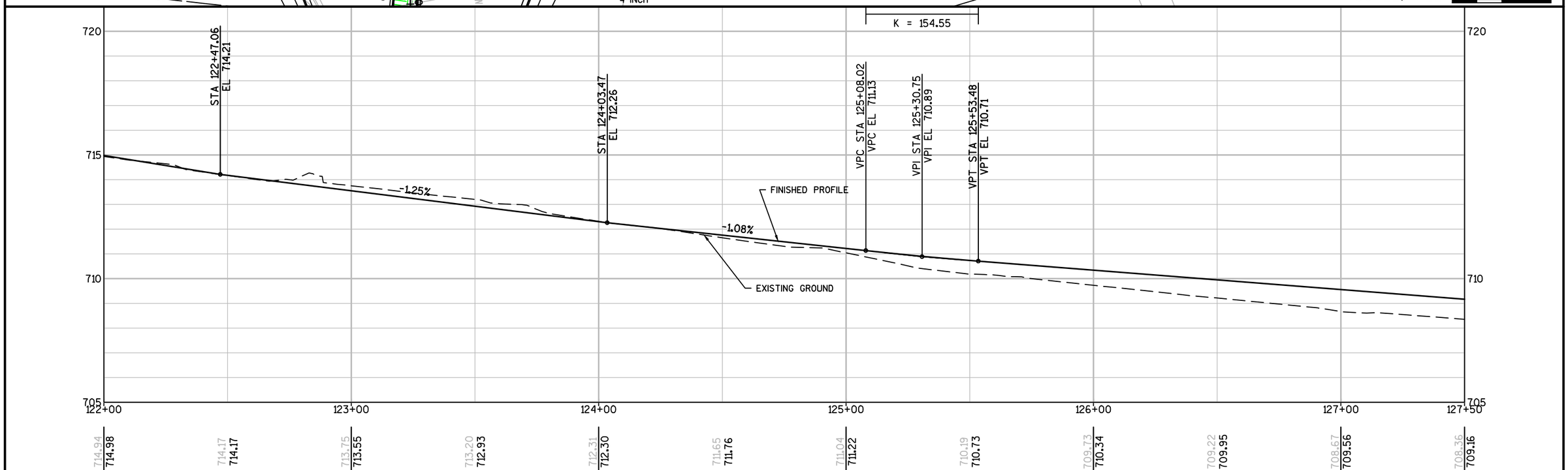

PROJECT NO:LACR015-0804	HWY:CTH HD (HOLMEN DR)	COUNTY:LA CROSSE	PLAN AND PROFILE: HOLMEN DR	SHEET	E

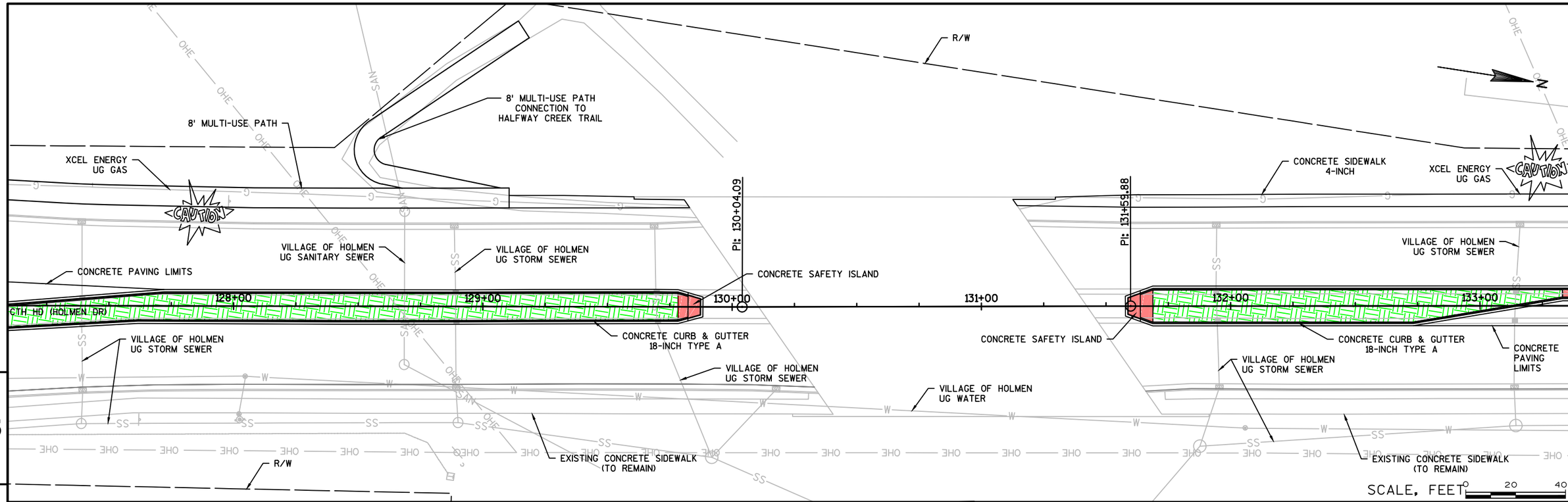

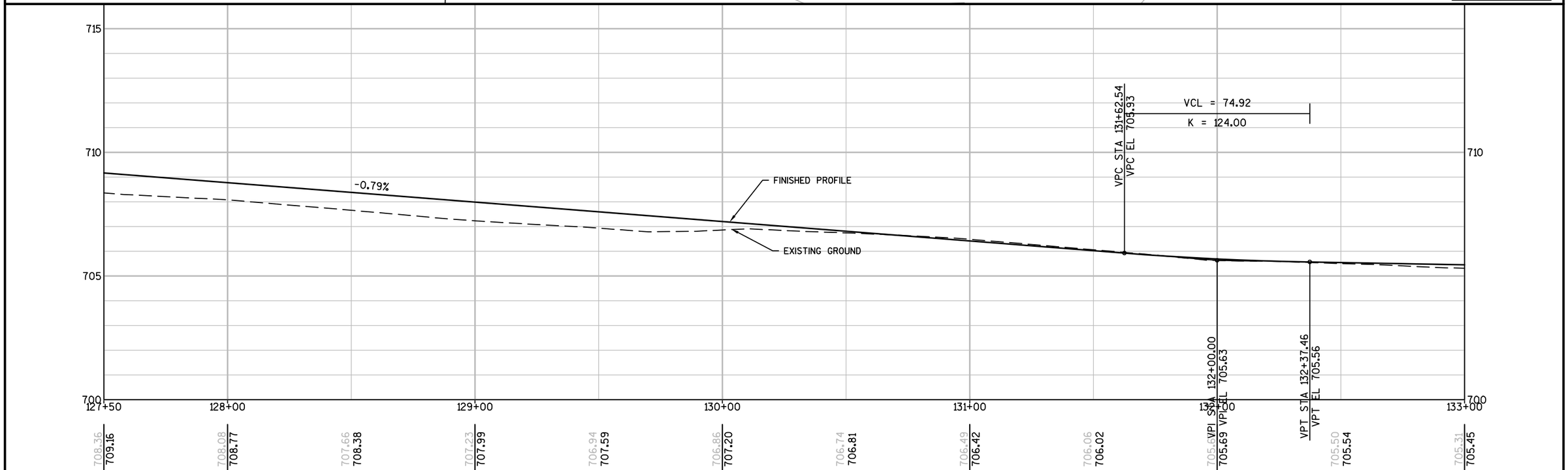

PROJECT NO:LACR015-0804	HWY:CTH HD (HOLMEN DR)	COUNTY:LA CROSSE	PLAN AND PROFILE: HOLMEN DR	SHEET	E

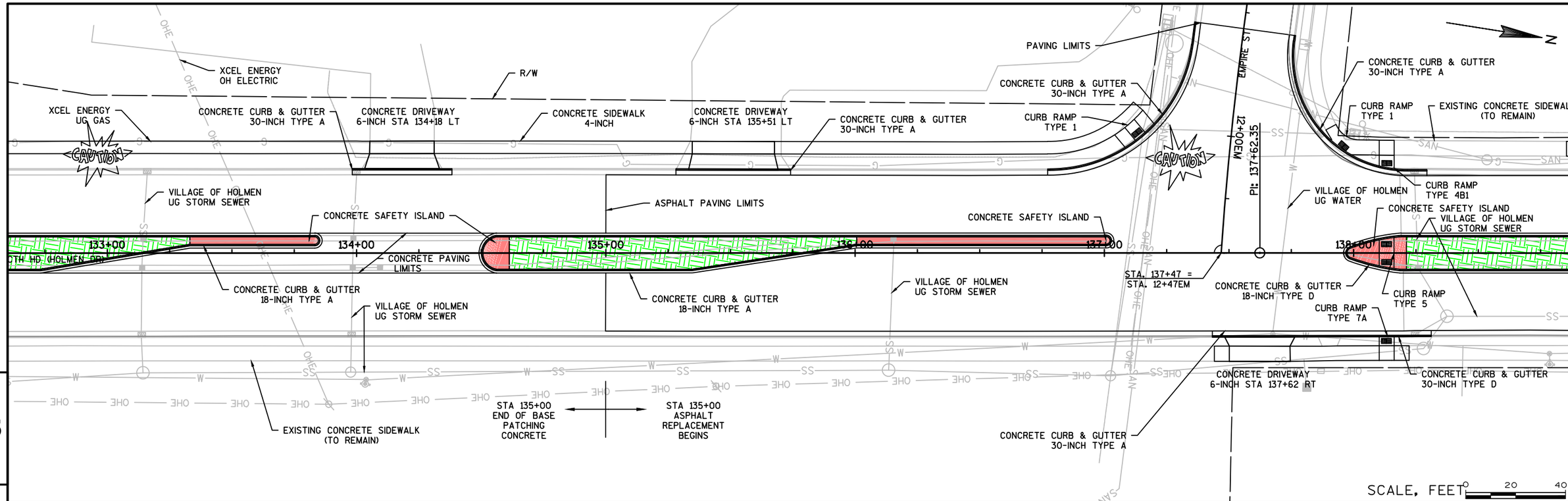

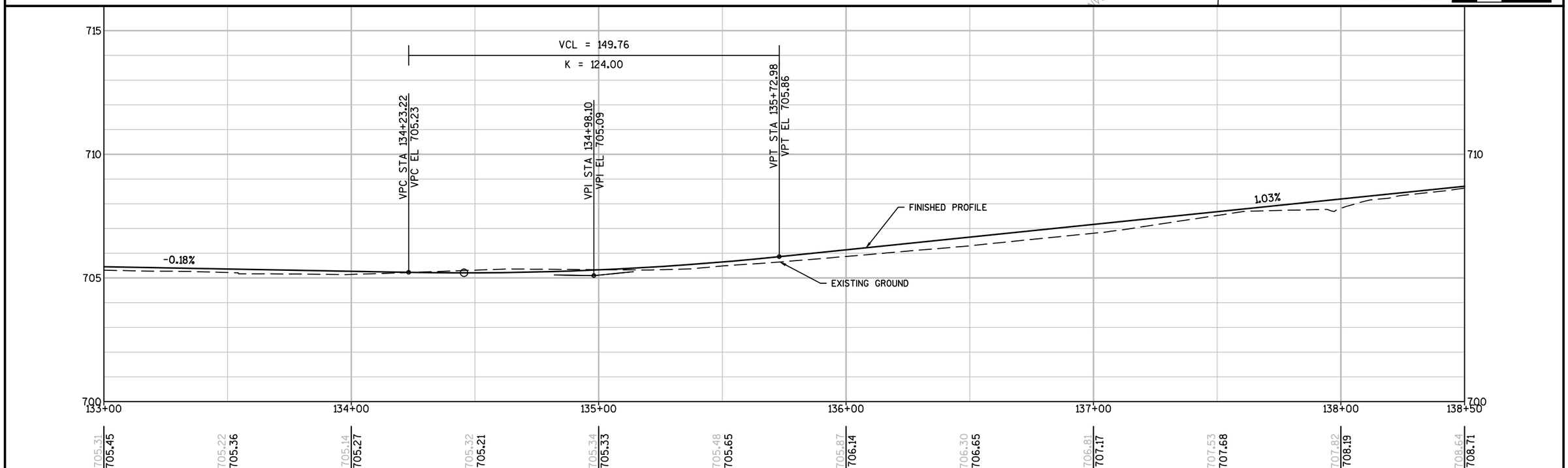

PROJECT NO:LACR015-0804	HWY:CTH HD (HOLMEN DR)	COUNTY:LA CROSSE	PLAN AND PROFILE: HOLMEN DR	SHEET	E

FILE NAME : W:\7234\CAD\TEMP\LACR015-0804\SHEETSPLAN\050101_PP.DWG
LAYOUT NAME - 050107_PP
PLOT DATE : 9/15/2016 3:44 PM PLOT BY : ANDERSEN, KEVIN PLOT NAME : PLOT SCALE : 1 IN:40 FT

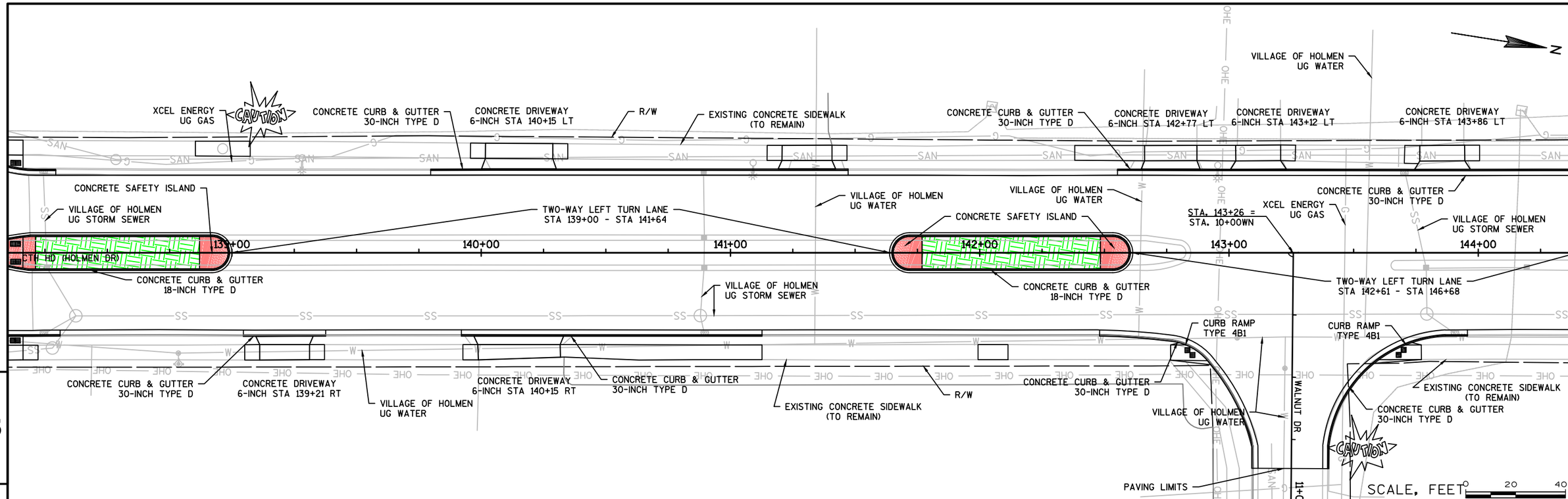

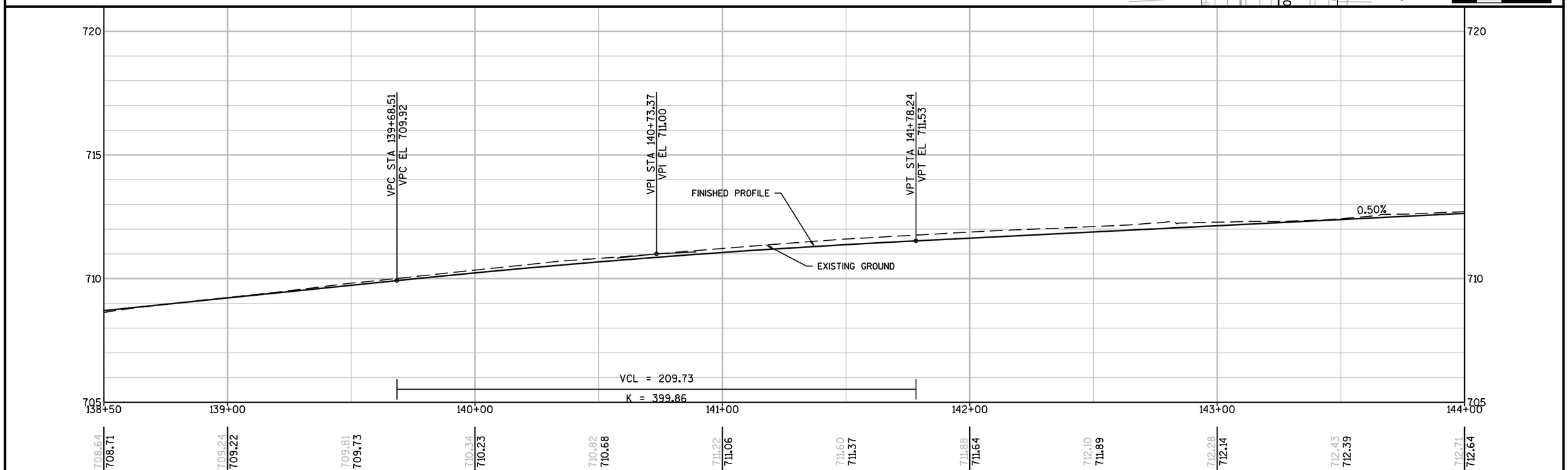

PROJECT NO: LACR015-0804	HWY: CTH HD (HOLMEN DR)	COUNTY: LA CROSSE	PLAN AND PROFILE: HOLMEN DR	SHEET	E

FILE NAME : W:\7234\CAD\TEMP\LACR015-0804\SHEETSPLAN\050101_PP.DWG
LAYOUT NAME - 050108_PP
PLOT DATE : 9/15/2016 3:44 PM PLOT BY : ANDERSEN, KEVIN PLOT NAME : PLOT SCALE : 1 IN:40 FT

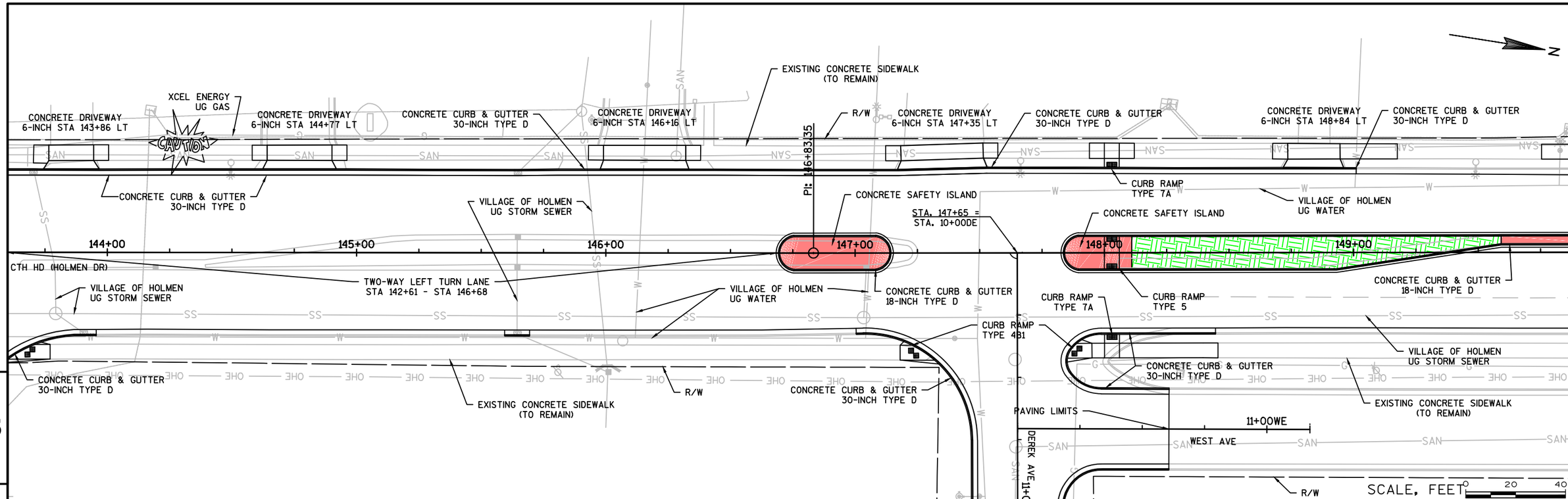

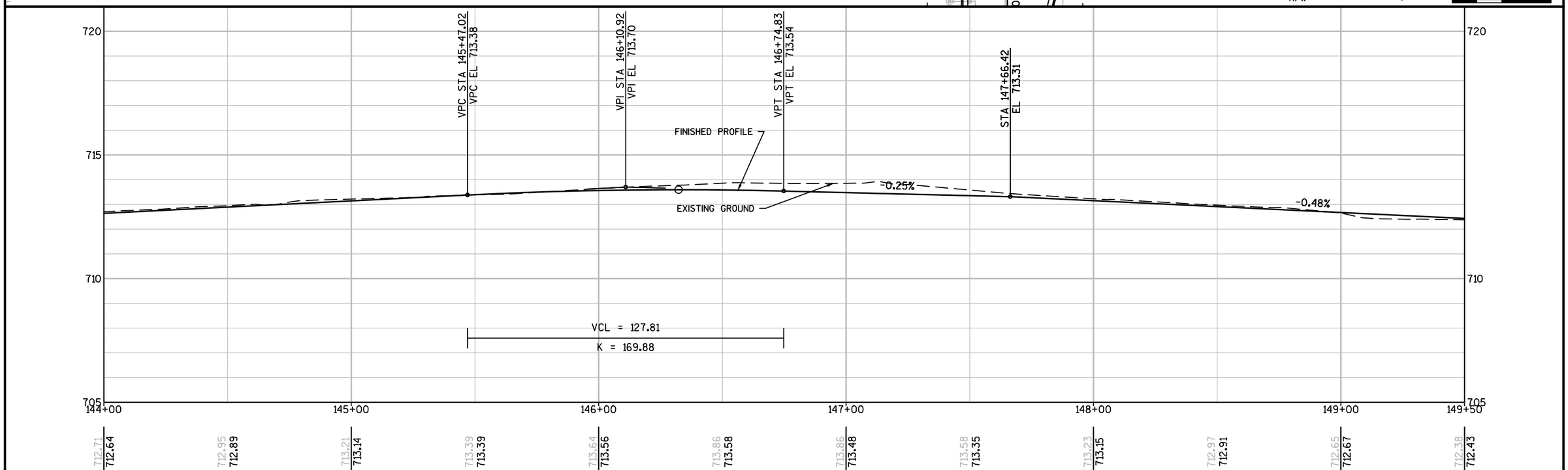

PROJECT NO:LACR015-0804	HWY:CTH HD (HOLMEN DR)	COUNTY:LA CROSSE	PLAN AND PROFILE: HOLMEN DR	SHEET	E

FILE NAME : W:\7234\CAD\TEMP\LACR015-0804\SHEETSPLAN\050101_PP.DWG
LAYOUT NAME - 050109_PP
PLOT DATE : 9/15/2016 3:44 PM PLOT BY : ANDERSEN, KEVIN PLOT NAME : PLOT SCALE : 1 IN:40 FT

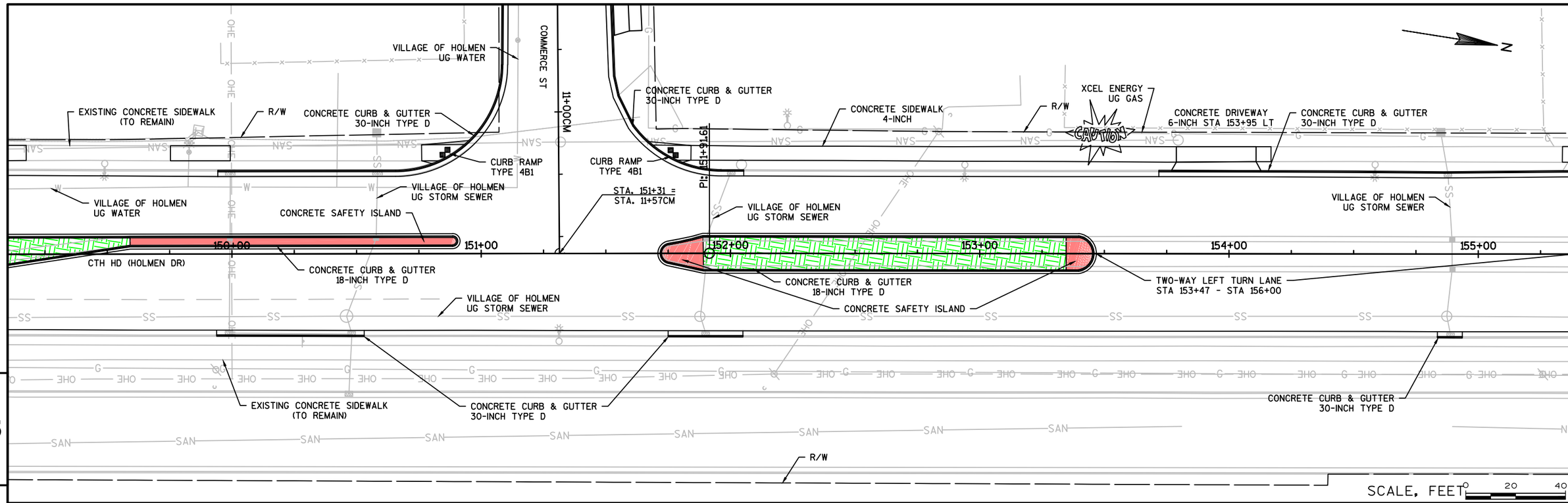

5

5

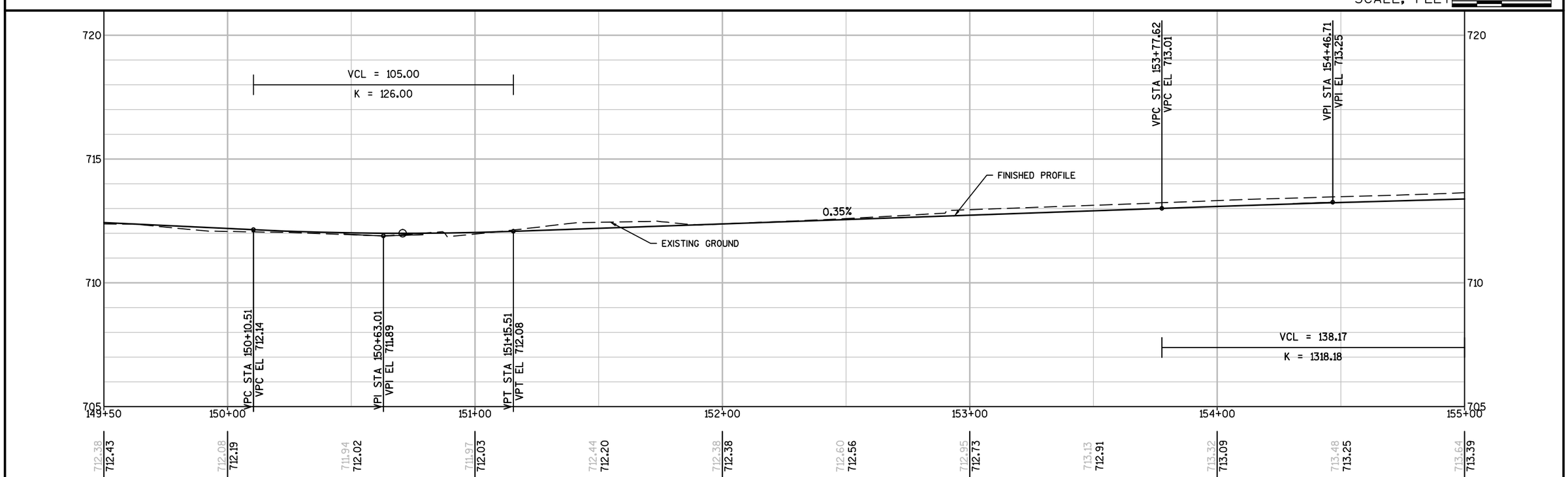

PROJECT NO:LACR015-0804	HWY:CTH HD (HOLMEN DR)	COUNTY:LA CROSSE	PLAN AND PROFILE: HOLMEN DR	SHEET	E

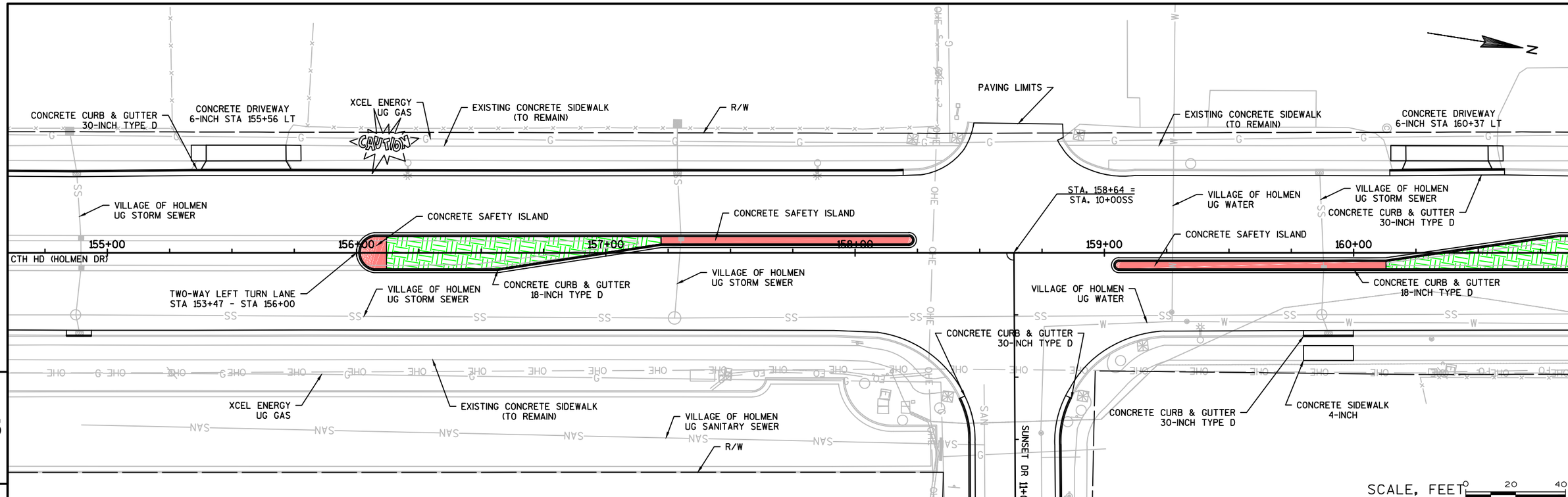

5

5

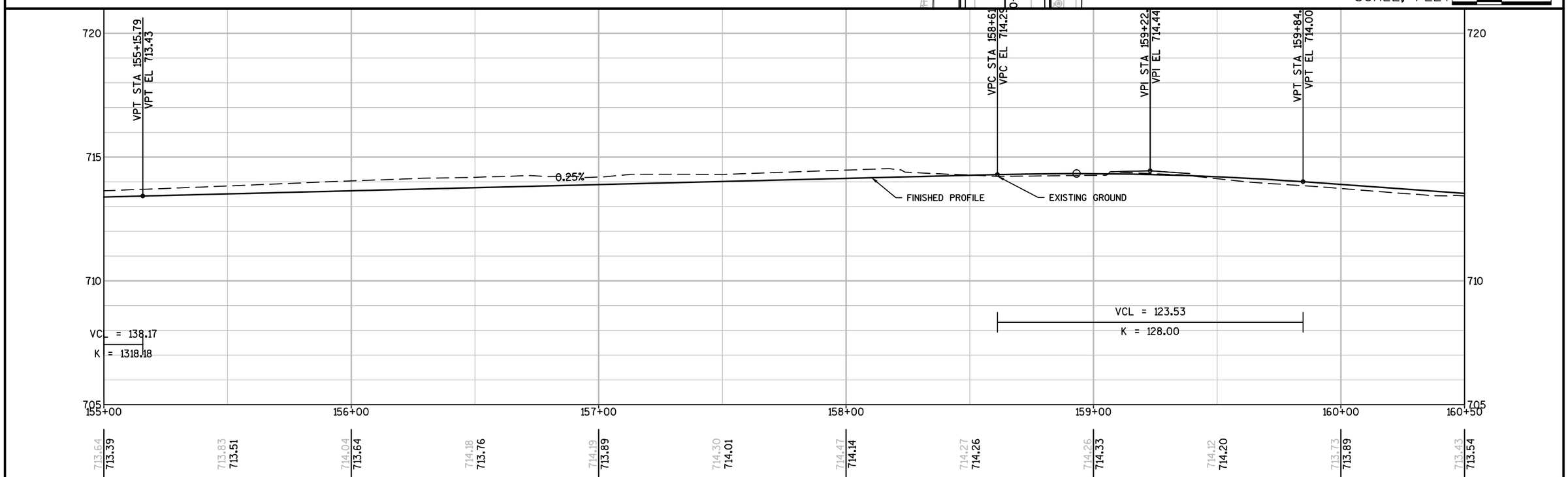

PROJECT NO:LACR015-0804	HWY:CTH HD (HOLMEN DR)	COUNTY:LA CROSSE	PLAN AND PROFILE: HOLMEN DR	SHEET	E

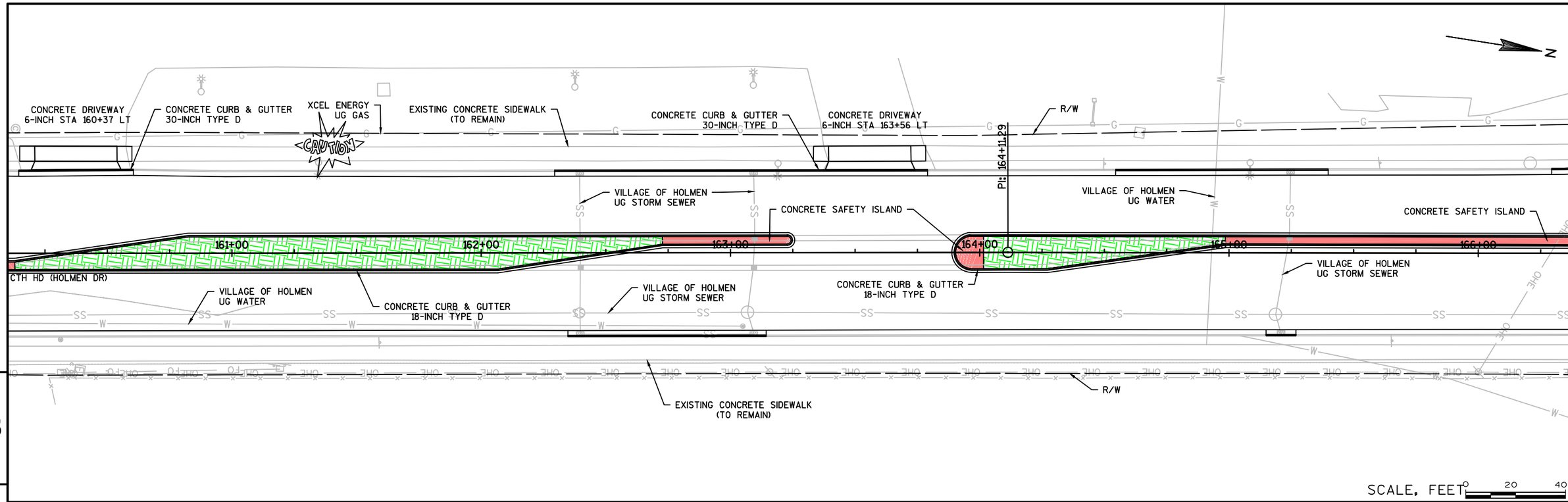

5

5

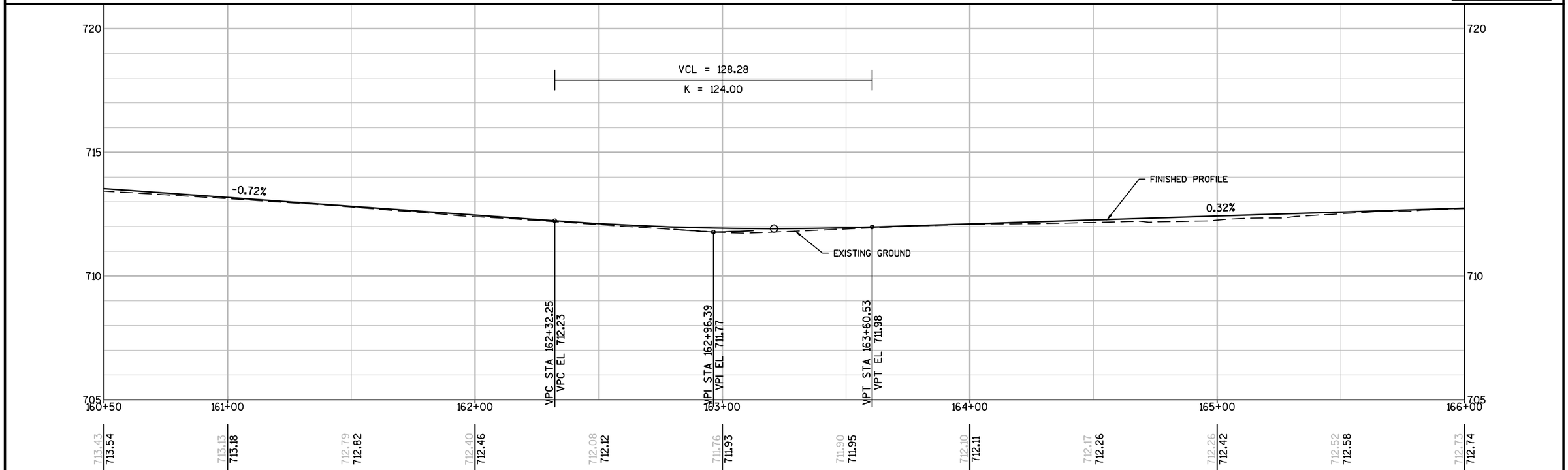

PROJECT NO:LACR015-0804	HWY:CTH HD (HOLMEN DR)	COUNTY:LA CROSSE	PLAN AND PROFILE: HOLMEN DR	SHEET	E

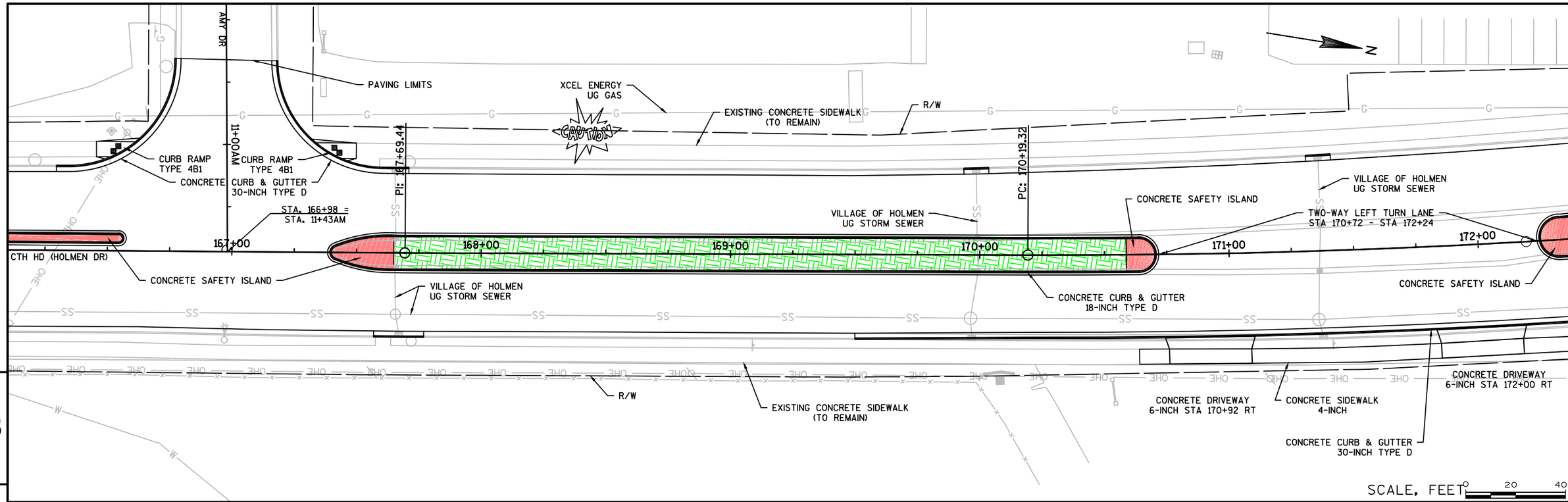

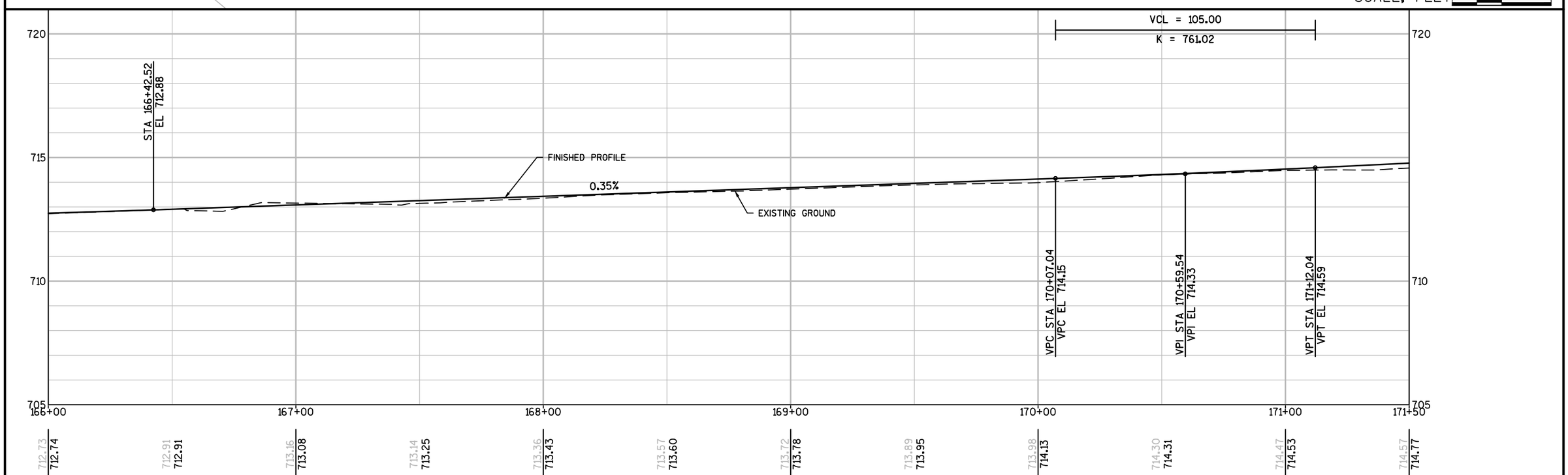

PROJECT NO:LACR015-0804	HWY:CTH HD (HOLMEN DR)	COUNTY:LA CROSSE	PLAN AND PROFILE: HOLMEN DR	SHEET	E

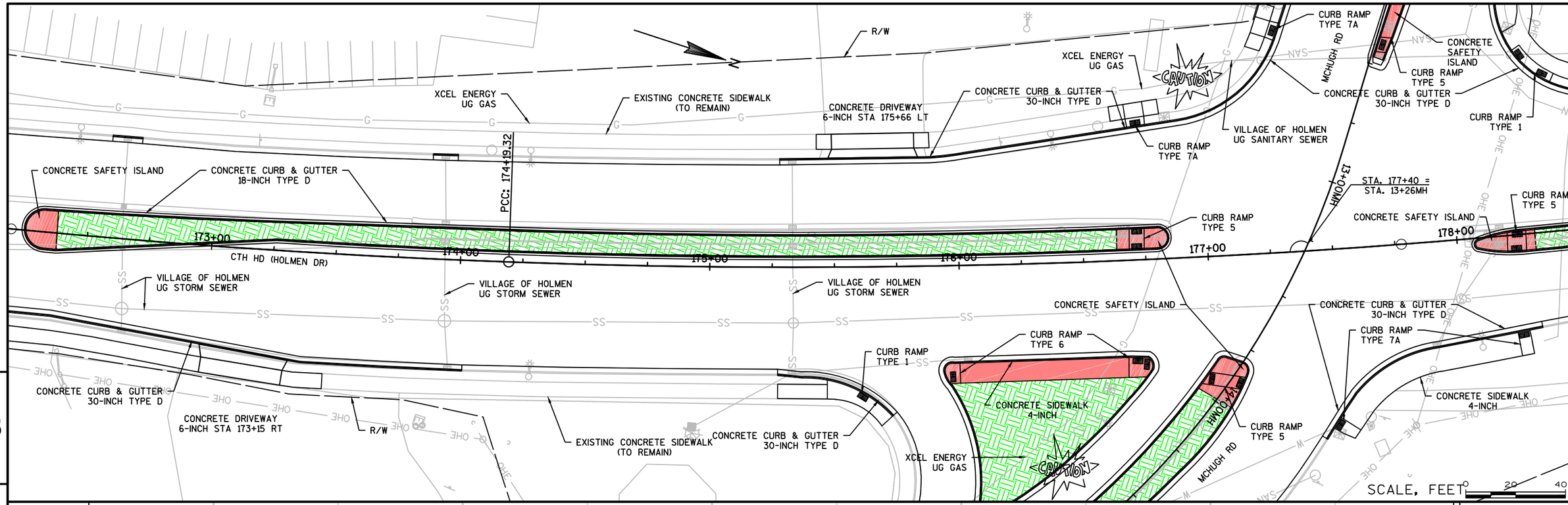

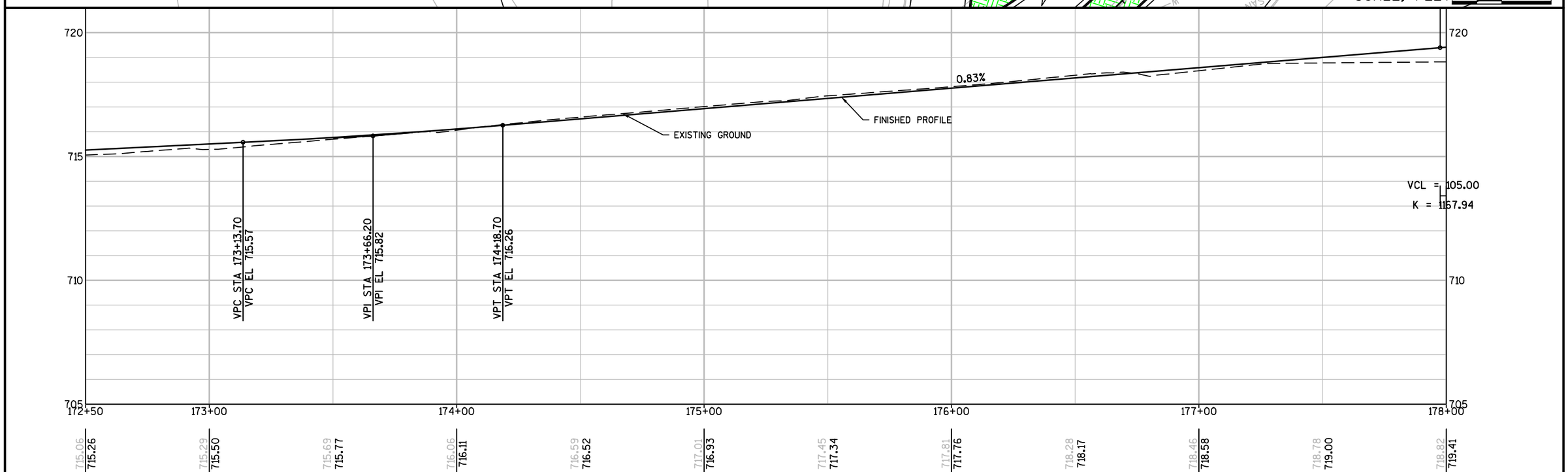

PROJECT NO:LACR015-0804	HWY:CTH HD (HOLMEN DR)	COUNTY:LA CROSSE	PLAN AND PROFILE: HOLMEN DR	SHEET	E

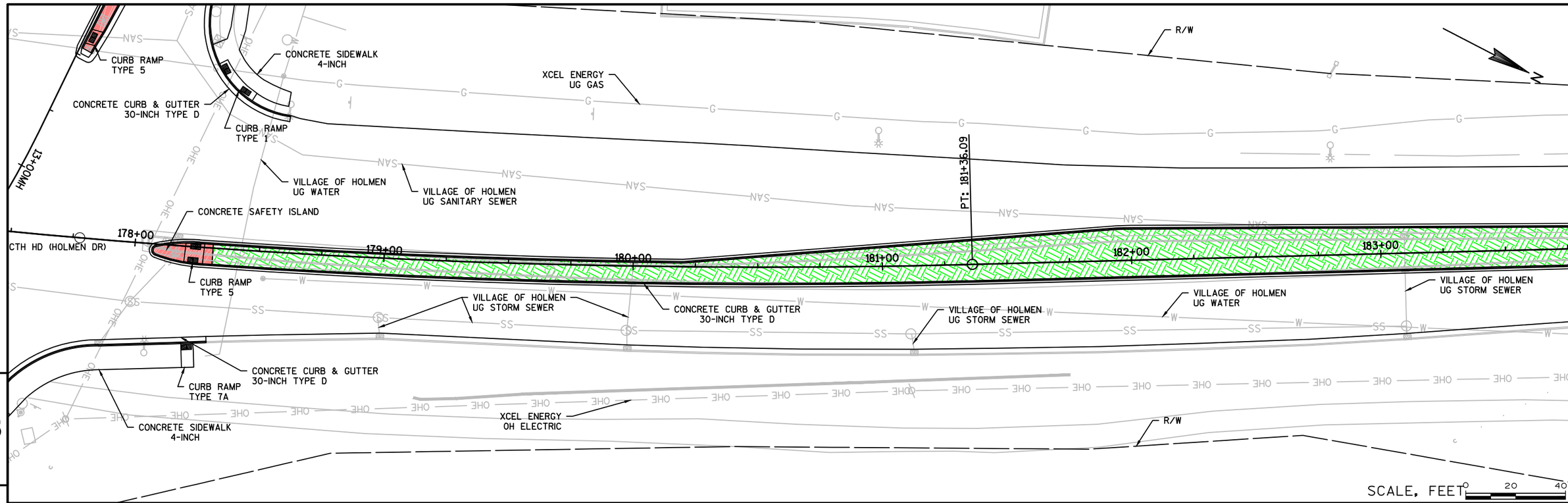

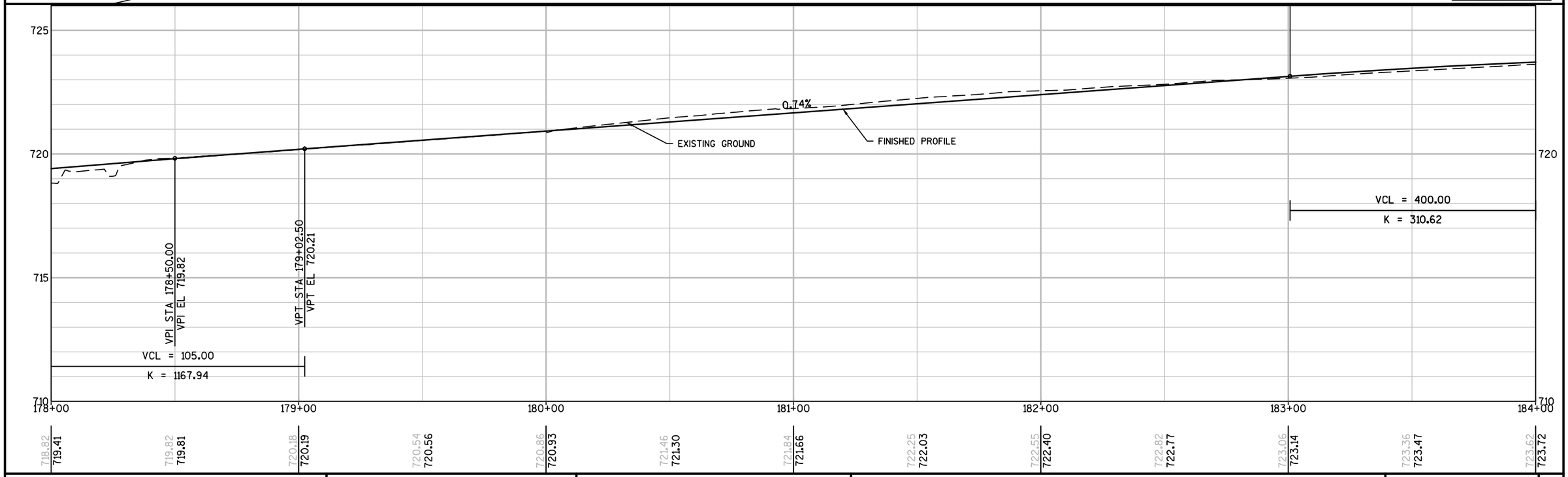

PROJECT NO:LACR015-0804	HWY:CTH HD (HOLMEN DR)	COUNTY:LA CROSSE	PLAN AND PROFILE: HOLMEN DR	SHEET	E

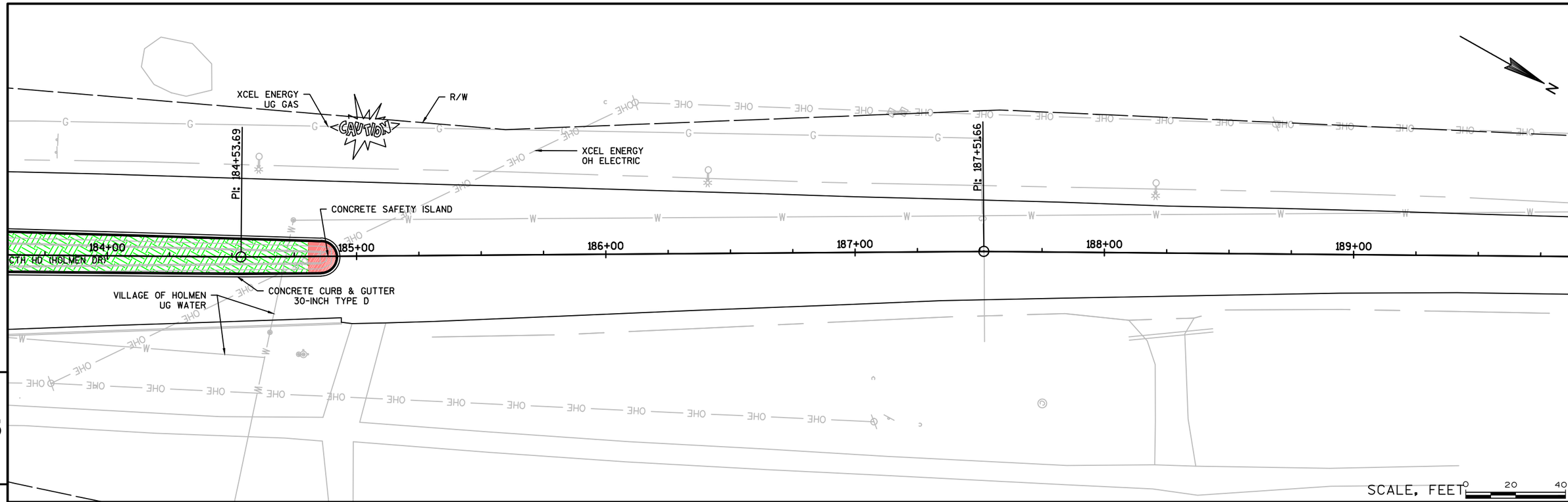

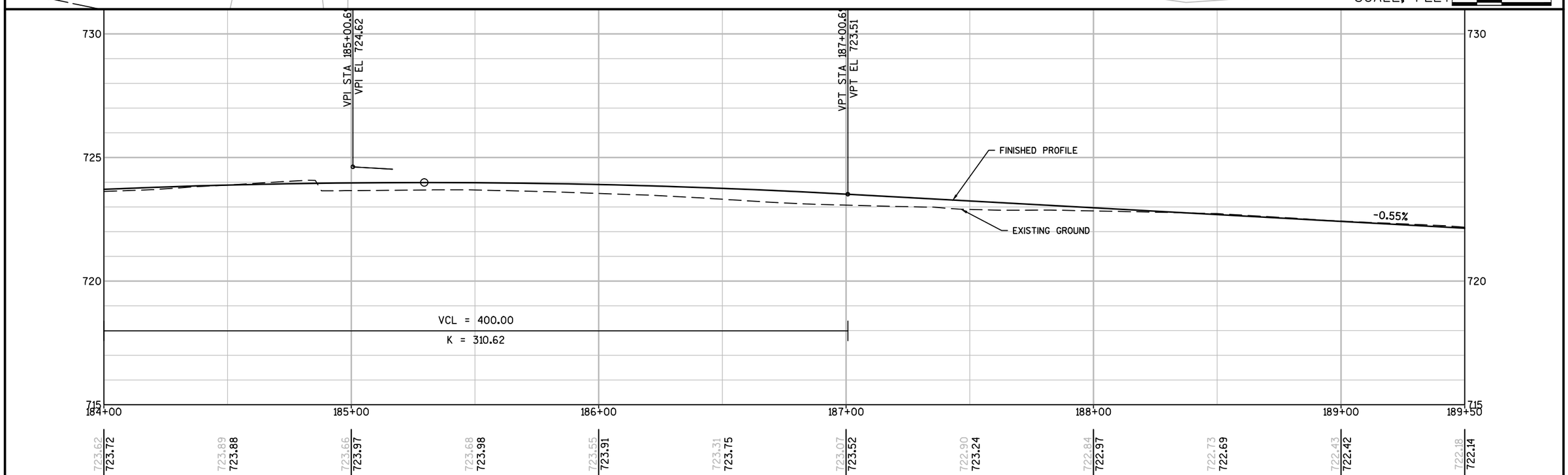

PROJECT NO:LACR015-0804	HWY:CTH HD (HOLMEN DR)	COUNTY:LA CROSSE	PLAN AND PROFILE: HOLMEN DR	SHEET	E

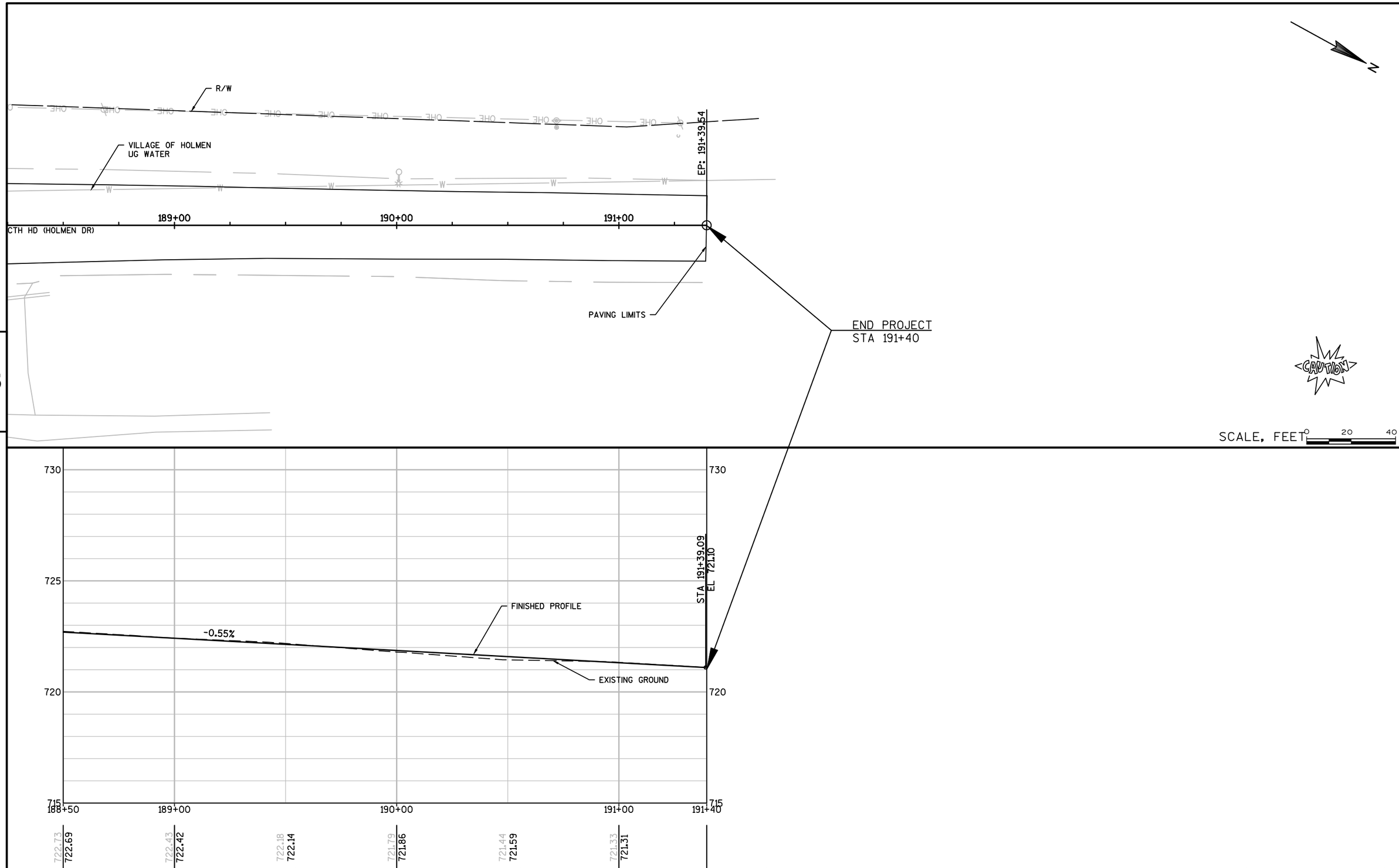

5

5

PROJECT NO:LACR015-0804	HWY:CTH HD (HOLMEN DR)	COUNTY:LA CROSSE	PLAN AND PROFILE: HOLMEN DR	SHEET	E

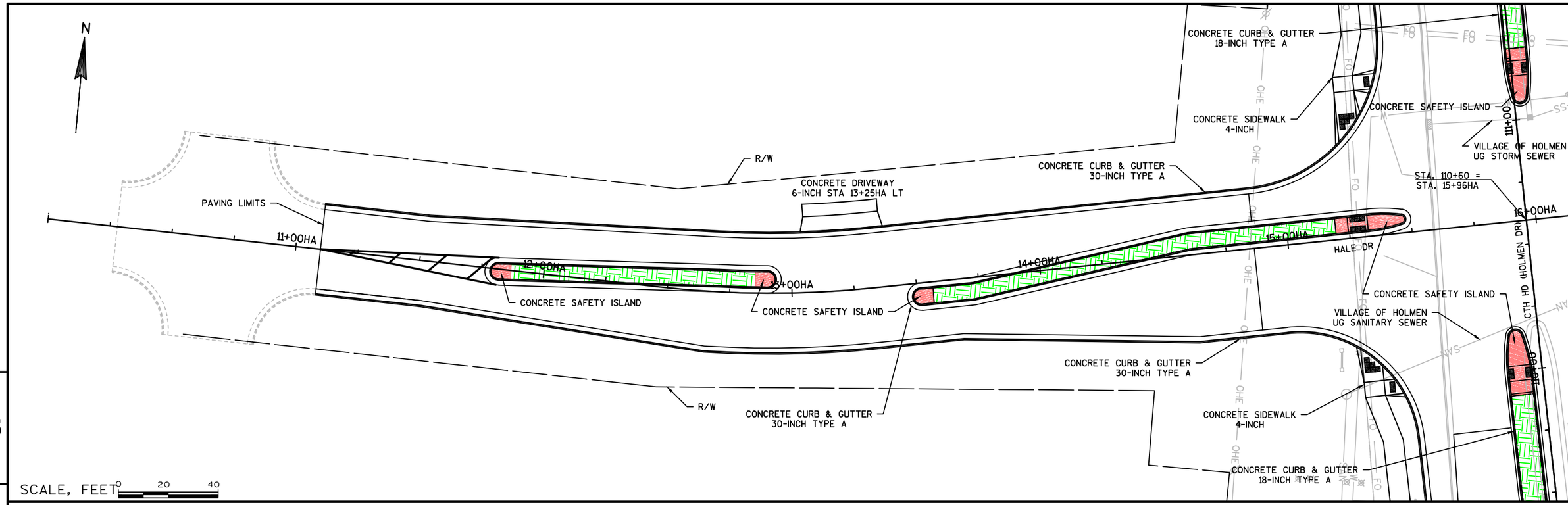

5

5

PROJECT NO:LACR015-0804	HWY:CTH HD (HOLMEN DR)	COUNTY:LA CROSSE	PLAN AND PROFILE: HALE DR	SHEET	E

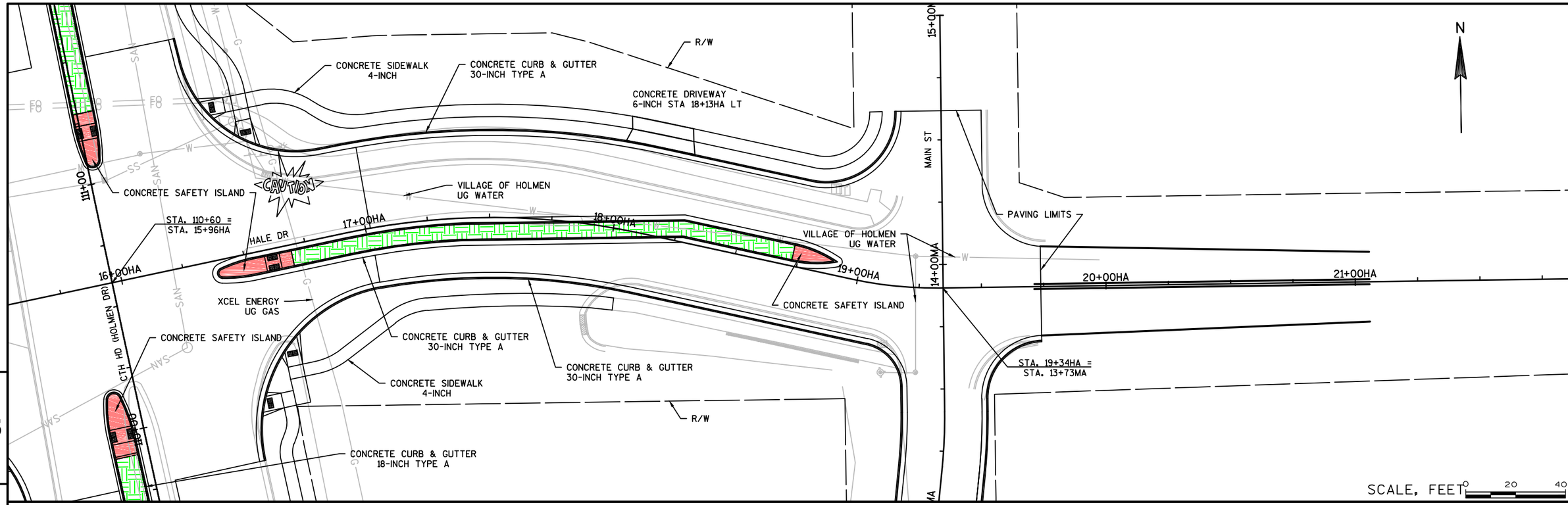

5

5

PROJECT NO:LACR015-0804	HWY:CTH HD (HOLMEN DR)	COUNTY:LA CROSSE	PLAN AND PROFILE: HALE DR	SHEET	E

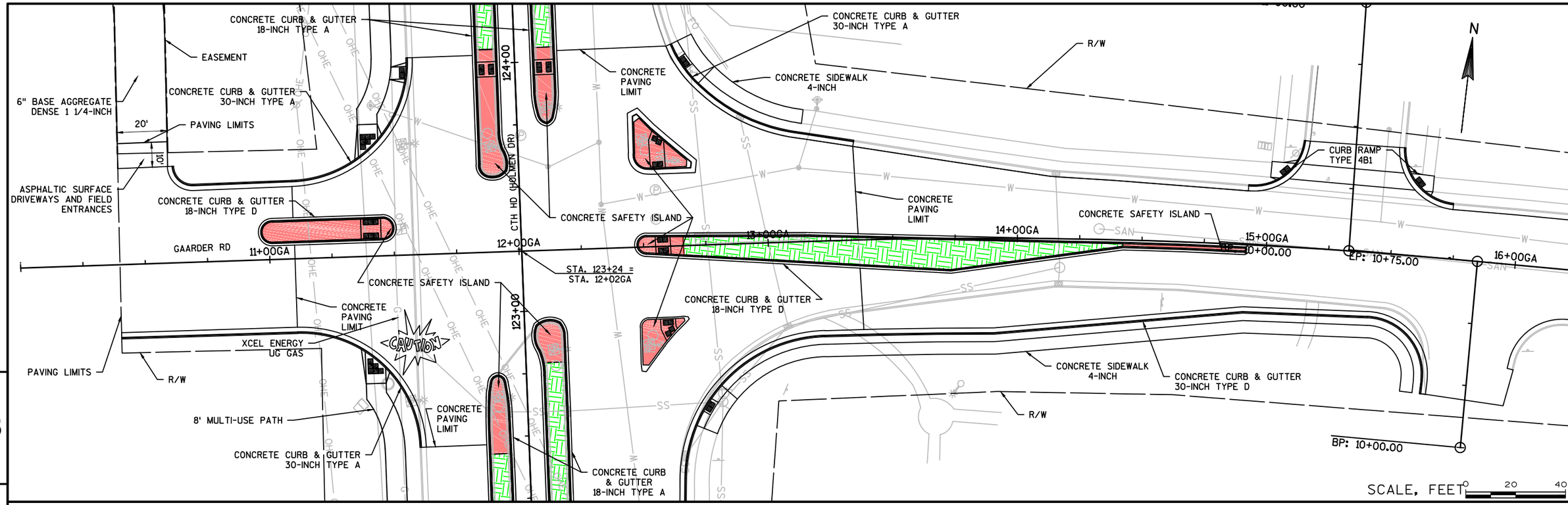

5

5

PROJECT NO:LACR015-0804	HWY:CTH HD (HOLMEN DR)	COUNTY:LA CROSSE	PLAN AND PROFILE: GAARDER RD	SHEET	E

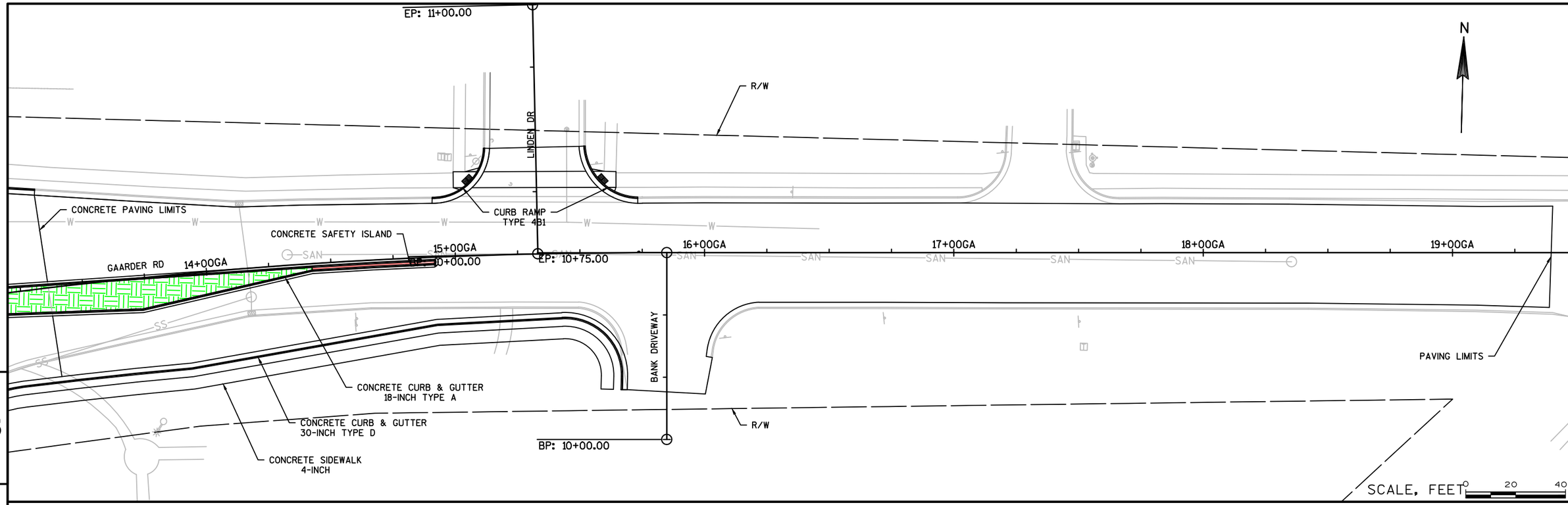

5

5

PROJECT NO:LACR015-0804	HWY:CTH HD (HOLMEN DR)	COUNTY:LA CROSSE	PLAN AND PROFILE: GAARDER RD	SHEET	E

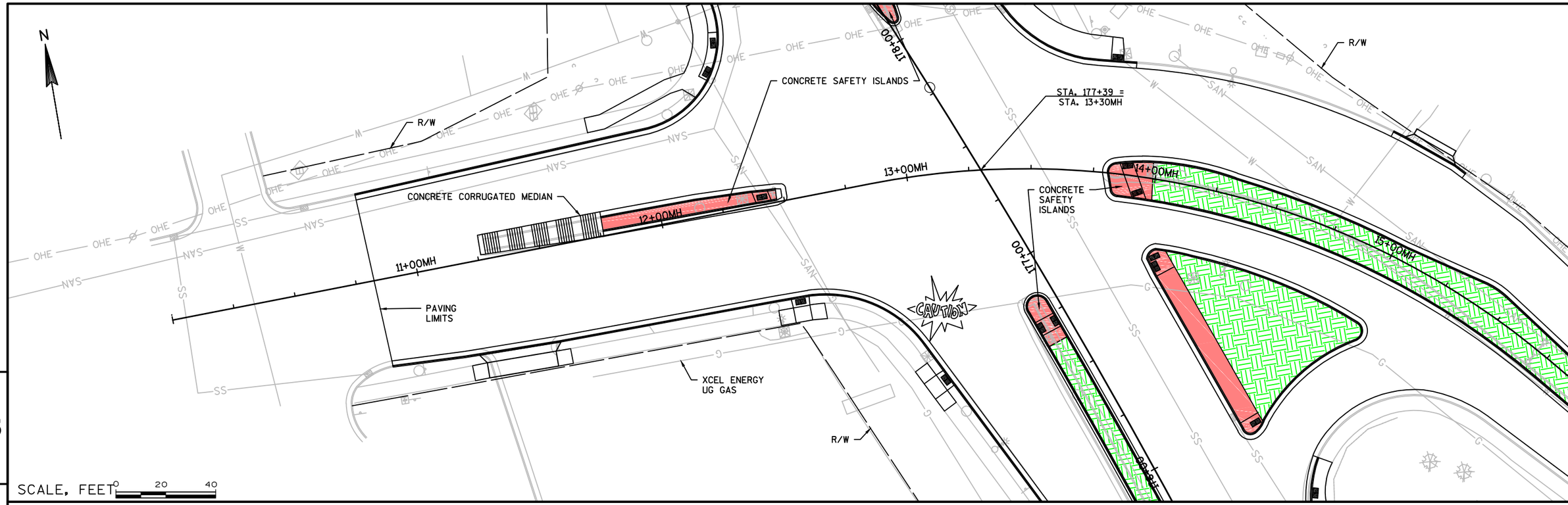

5

5

PROJECT NO:LACR015-0804	HWY:CTH HD (HOLMEN DR)	COUNTY:LA CROSSE	PLAN AND PROFILE: MCHUGH RD	SHEET	E

FILE NAME : W:\7234\CAD\TEMP\LACR015-0804\SHEETSPLAN\050101_PP.DWG
LAYOUT NAME - 050108_PP (1)
PLOT DATE : 9/15/2016 3:46 PM PLOT BY : ANDERSEN, KEVIN PLOT NAME : PLOT SCALE : 1 IN:40 FT

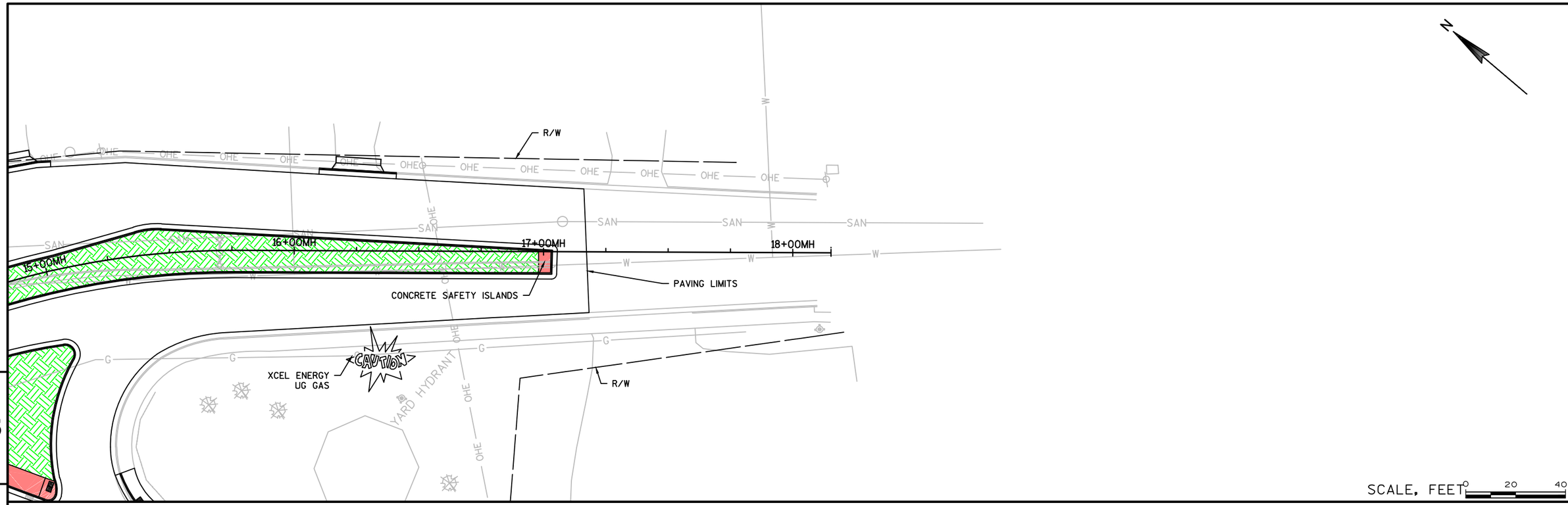

5

5

PROJECT NO:LACR015-0804	HWY:CTH HD (HOLMEN DR)	COUNTY:LA CROSSE	PLAN AND PROFILE: MCHUGH RD	SHEET	E

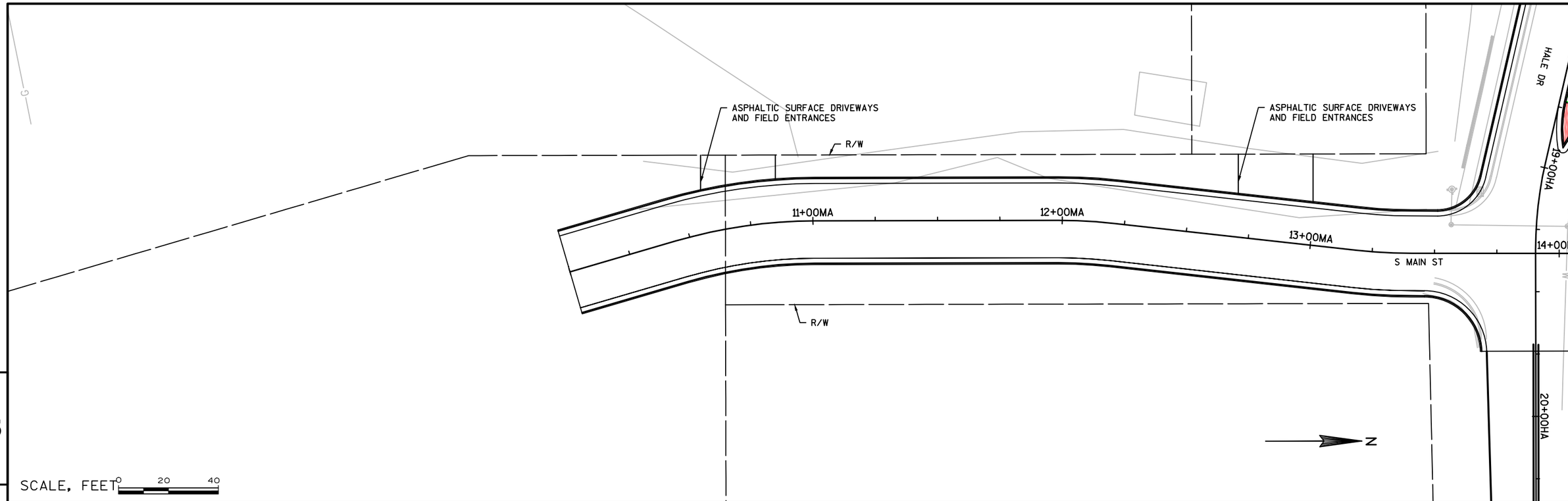

5

5

PROJECT NO:LACR015-0804	HWY:CTH HD (HOLMEN DR)	COUNTY:LA CROSSE	PLAN AND PROFILE: S MAIN ST	SHEET	E

FILE NAME : W:\7234\CAD\TEMP\LACR015-0804\SHEETSPLAN\050101_PP.DWG
LAYOUT NAME - 050101_PP (S MAIN ST)
PLOT DATE : 9/15/2016 3:46 PM PLOT BY : ANDERSEN, KEVIN PLOT NAME : PLOT SCALE : 1 IN:40 FT