X = REMOVE DRIVEWAY (PROPOSED)
— - — = FUTURE ROADWAY (PROPOSED)

Preliminary Access Control Plans 3/4/2016

PROJECT NO:LACR015-0804	HWY:HOLMEN DR (CTH HD)	COUNTY:LA CROSSE	PRELIMINARY ACCESS CONTROL	SHEET	E

FILE NAME : W:\7234\CAD\TEMP\LACR015-0804\SHEETSOTHER\PRELIMINARY ACCESS CONTROL.DWG
LAYOUT NAME - SHEET - (1A)
PLOT DATE : 3/4/2016 10:09 AM PLOT BY : ANDERSEN, KEVIN PLOT NAME : PLOT SCALE : 1 IN:100 FT

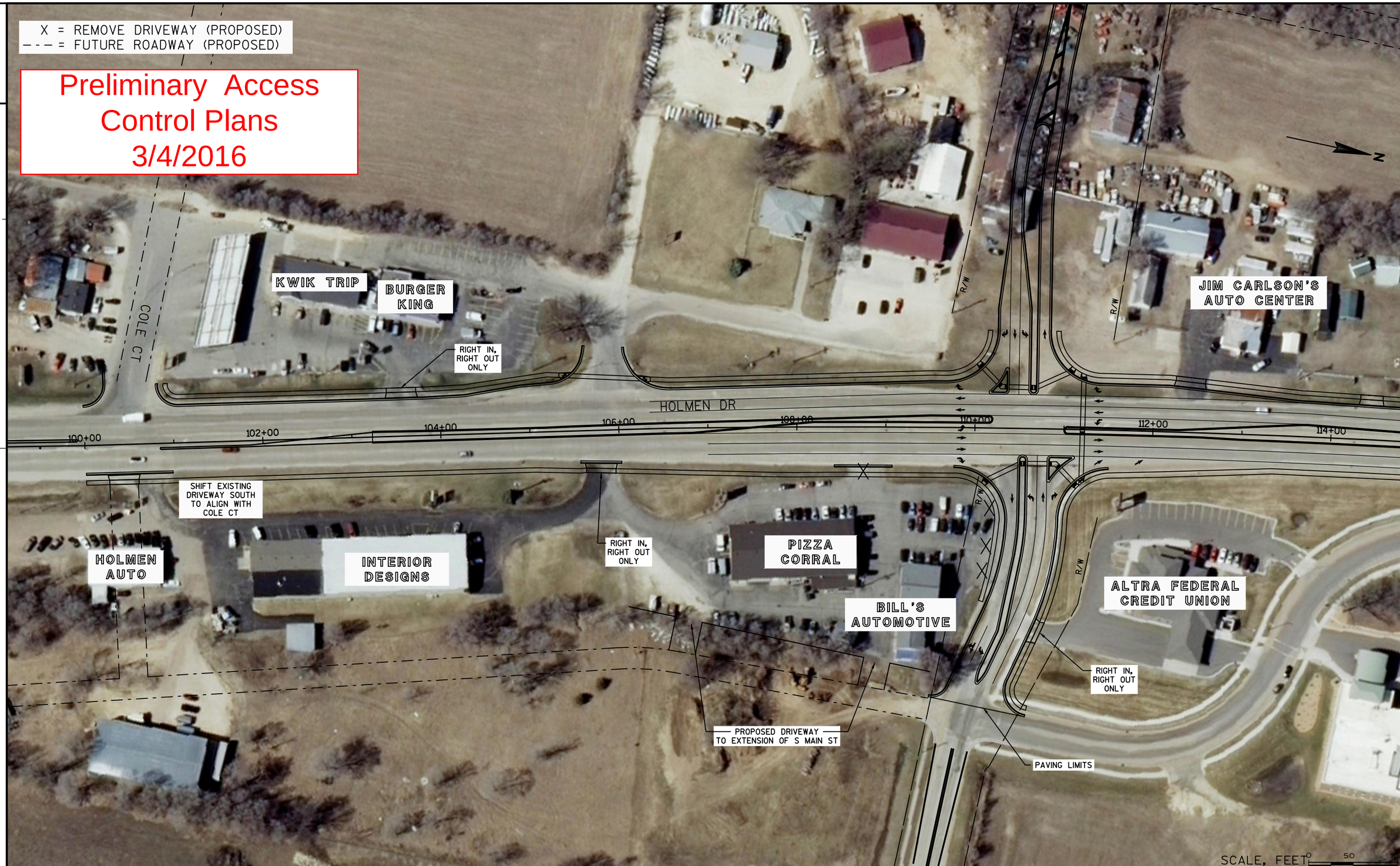

PROJECT NO:LACR015-0804	HWY:HOLMEN DR (CTH HD)	COUNTY:LA CROSSE	PRELIMINARY ACCESS CONTROL	SHEET	E

FILE NAME : W:\7234\CAD\TEMP\LACR015-0804\SHEETSOTHER\PRELIMINARY ACCESS CONTROL.DWG PLOT DATE : 3/4/2016 9:54 AM PLOT BY : ANDERSEN, KEVIN PLOT NAME : PLOT SCALE : 1" = 100'_XREF

WISDOT/CADDS SHEET 42

X = REMOVE DRIVEWAY (PROPOSED)
– – – = FUTURE ROADWAY (PROPOSED)

Preliminary Access Control Plans 3/4/2016

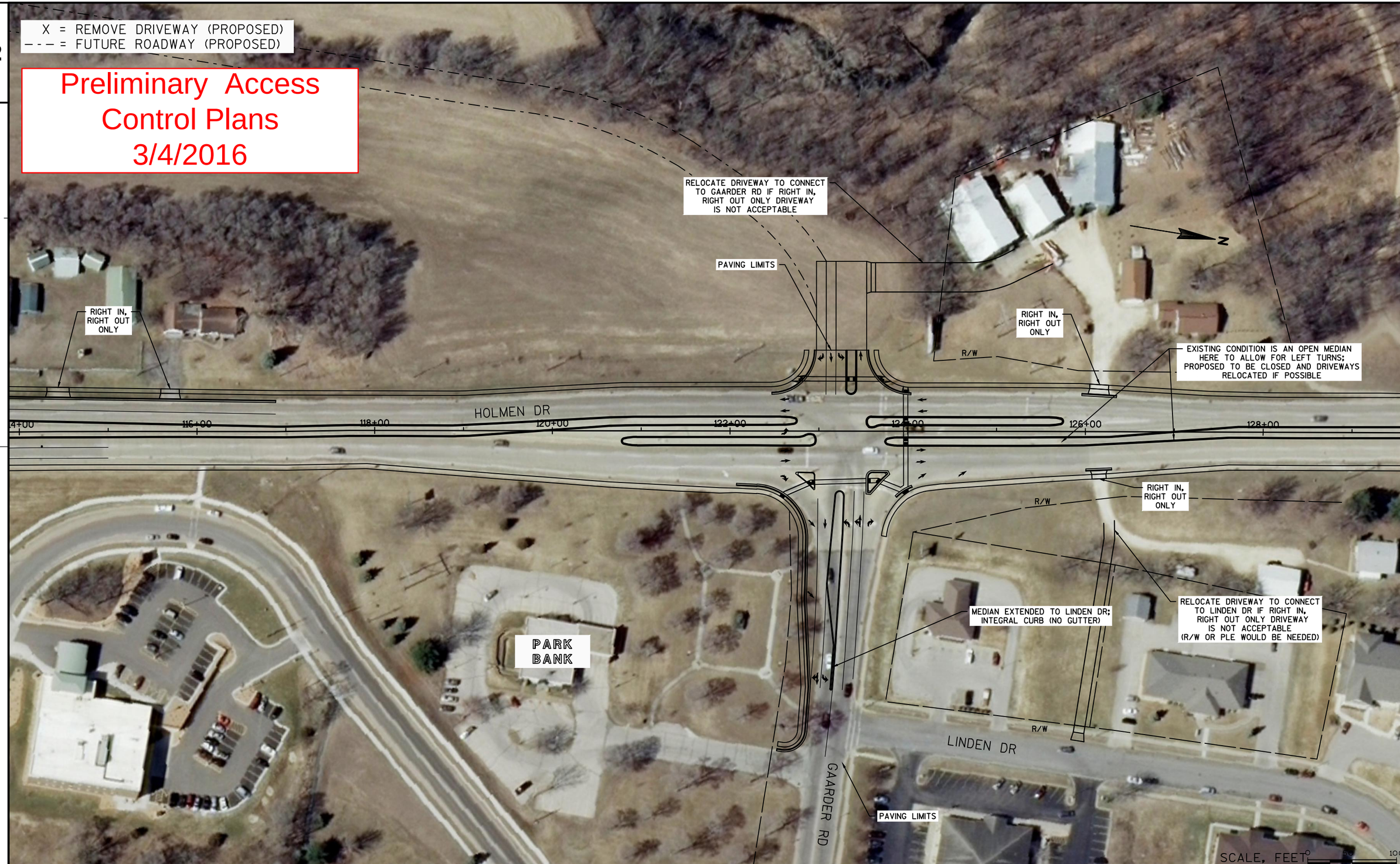

PROJECT NO:LACR015-0804	HWY:HOLMEN DR (CTH HD)	COUNTY:LA CROSSE	PRELIMINARY ACCESS CONTROL	SHEET	E

X = REMOVE DRIVEWAY (PROPOSED)
— - — = FUTURE ROADWAY (PROPOSED)

Preliminary Access Control Plans 3/4/2016

PROJECT NO:LACR015-0804	HWY:HOLMEN DR (CTH HD)	COUNTY:LA CROSSE	PRELIMINARY ACCESS CONTROL	SHEET	E

Preliminary Access Control Plans 3/4/2016

2

PROJECT NO:LACR015-0804	HWY:HOLMEN DR (CTH HD)	COUNTY:LA CROSSE	PRELIMINARY ACCESS CONTROL	SHEET	E

PROJECT NO:LACR015-0804	HWY:HOLMEN DR (CTH HD)	COUNTY:LA CROSSE	PRELIMINARY ACCESS CONTROL	SHEET	E

FILE NAME : W:\7234\CAD\TEMP\LACR015-0804\SHEETSOTHER\PRELIMINARY ACCESS CONTROL.DWG PLOT DATE : 3/4/2016 9:54 AM PLOT BY : ANDERSEN, KEVIN PLOT NAME : PLOT SCALE : 1" = 100'_XREF

WISDOT/CADDS SHEET 42

2

PROJECT NO:LACR015-0804	HWY:HOLMEN DR (CTH HD)	COUNTY:LA CROSSE	PRELIMINARY ACCESS CONTROL	SHEET	E

2

X = REMOVE DRIVEWAY (PROPOSED)
— - — = FUTURE ROADWAY (PROPOSED)

Preliminary Access Control Plans 3/4/2016

2

PROJECT NO:LACR015-0804	HWY:HOLMEN DR (CTH HD)	COUNTY:LA CROSSE	PRELIMINARY ACCESS CONTROL	SHEET	E

FILE NAME : W:\7234\CAD\TEMP\LACR015-0804\SHEETSOTHER\PRELIMINARY ACCESS CONTROL.DWG PLOT DATE : 3/4/2016 9:55 AM PLOT BY : ANDERSEN, KEVIN PLOT NAME : PLOT SCALE : 1" = 100'_XREF

WISDOT/CADDS SHEET 42

2

X = REMOVE DRIVEWAY (PROPOSED)
— - — = FUTURE ROADWAY (PROPOSED)

Preliminary Access Control Plans 3/4/2016

N

R/W

R/W

R/W

R/W

SCALE, FEET 0 25 50

2

PROJECT NO:LACR015-0804	HWY:HOLMEN DR (CTH HD)	COUNTY:LA CROSSE	PRELIMINARY ACCESS CONTROL - HALE DR INTERSECTION	SHEET	E

FILE NAME : W:\7234\CAD\TEMP\LACR015-0804\SHEETSOTHER\PRELIMINARY ACCESS CONTROL.DWG PLOT DATE : 3/4/2016 9:55 AM PLOT BY : ANDERSEN, KEVIN PLOT NAME : PLOT SCALE : 1" = 50'_XREF

WISDOT/CADDS SHEET 42

2

X = REMOVE DRIVEWAY (PROPOSED)
– – – = FUTURE ROADWAY (PROPOSED)

Preliminary Access Control Plans 3/4/2016



2

PROJECT NO:LACR015-0804	HWY:HOLMEN DR (CTH HD)	COUNTY:LA CROSSE	PRELIMINARY ACCESS CONTROL - GAARDER RD	SHEET	E

FILE NAME : W:\7234\CAD\TEMP\LACR015-0804\SHEETSOTHER\PRELIMINARY ACCESS CONTROL.DWG PLOT DATE : 3/4/2016 9:55 AM PLOT BY : ANDERSEN, KEVIN PLOT NAME : PLOT SCALE : 1" = 50'_XREF

WISDOT/CADDS SHEET 42